REGISTERED ARCHITECT'S CERTIFICATE

STATE OF HAWAII)
) ss.
CITY AND COUNTY OF HONOLULU)

NORTHPARK IV
CONDO MAP 6336
Recorded 3/10/2022

The undersigned, **JOHN L. SHAW** states as follows:

That he is an architect registered with the State of Hawaii, Hawaii Registration No. A-5701;

That the floor and elevation plans of **Buildings 101, 103, 105, 107, 109, 111, 113, 501, 503, 505, 507, 509, 511, 513, 515, 517, 518, 519, 520, 521, 522, 523, 524, 525, 526, 527, 600, 601, 602, 603, 604, 605, 606, 607, 609, and 611 in the NorthPark by Gentry IV** condominium project depict the layout, location, unit numbers and dimensions of the condominium units comprising said Buildings and are hereby certified to be consistent with the plans of the condominium's buildings to be filed with the officer of the City and County of Honolulu having jurisdiction over the issuance of permits for the construction of buildings; and

That, including the site plan, there are a total of twenty (20) sheets which constitute the condominium map for **NorthPark by Gentry IV**.

JOHN L. SHAW

STATE OF HAWAII)
) SS.
CITY AND COUNTY OF HONOLULU)

On February 16, 2022, before me appeared **JOHN L. SHAW**, to me personally known, who, being by me duly sworn or affirmed, did say that such person executed the foregoing instrument as the free act and deed of such person and if applicable in the capacity shown, having been duly authorized to execute such instrument in such capacity.

NICOLE K.M.L.S. SIU NOTARY PUBLIC No. 06-749 STATE OF HAWAII

Notary Public, State of Hawaii
Printed Name of Notary: Nicole K.M.L.S. Siu
My commission expires: December 3, 2022

Doc Dated: Undated # Pages: 1

Name: Nicole K.M.L.S. Siu First Circuit

Doc. Description: Registered Architect's Certificate

My Commission Expires: December 3, 2022

NICOLE K.M.L.S. SIU NOTARY PUBLIC No. 06-749 STATE OF HAWAII

February 16, 2022
Signature Date
NOTARY CERTIFICATION

G:Area32:NPIV-ARCH Certificate

EWA by GENTRY AREA 32
NORTHPARK BY GENTRY IV

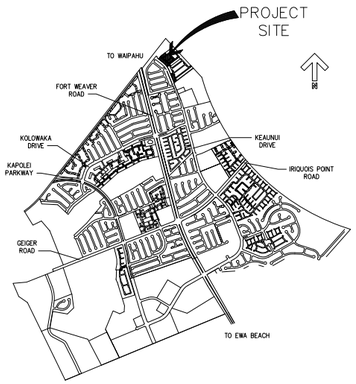

B / T1 LOCATION MAP
NOT TO SCALE

C / T1 VICINITY MAP
NOT TO SCALE

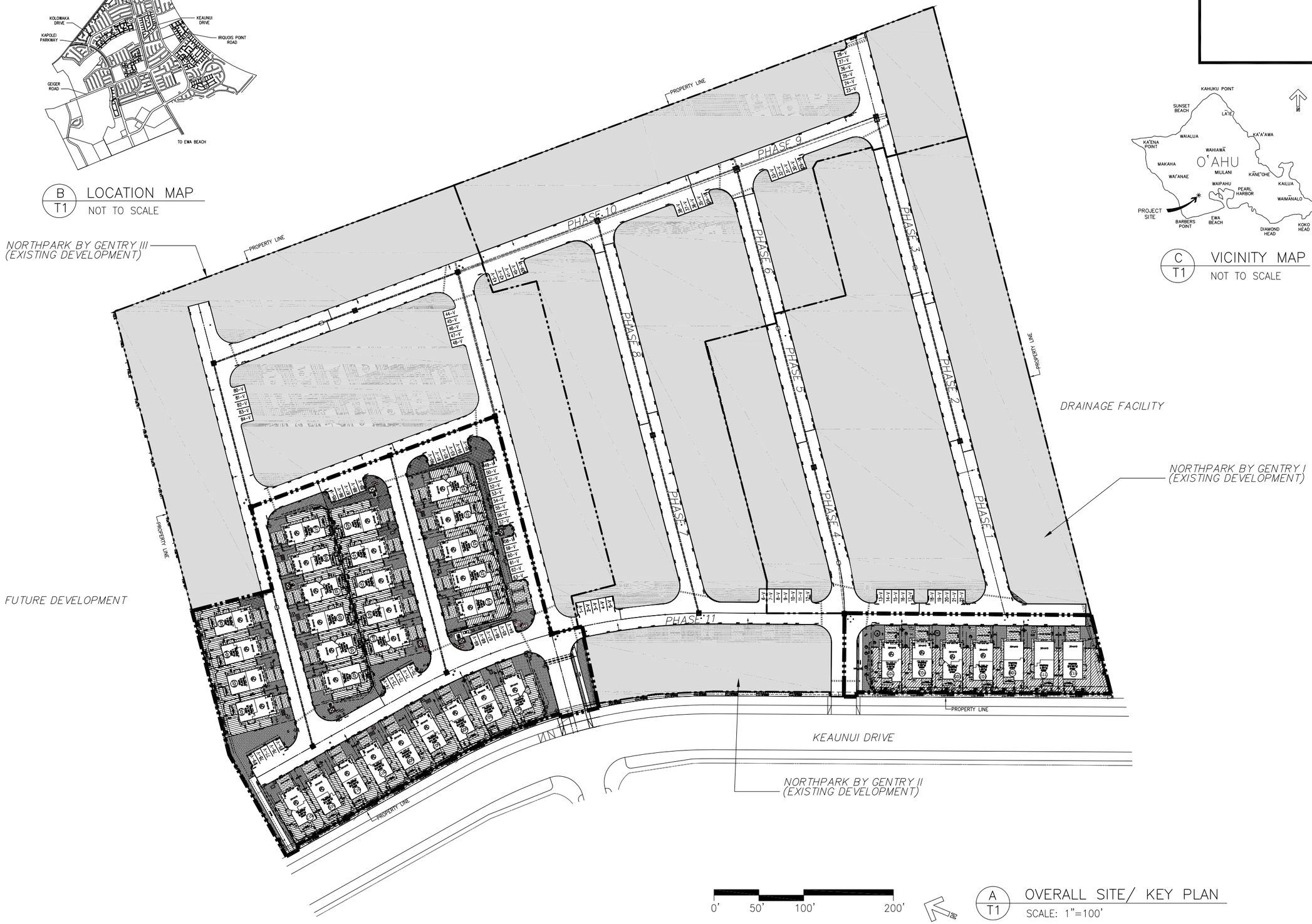

0' 50' 100' 200'

A / T1 OVERALL SITE/ KEY PLAN
SCALE: 1"=100'

JOHN L. SHAW
LICENSED PROFESSIONAL ARCHITECT
No. 5701
HAWAII, U.S.A.

THESE DRAWINGS AND ACCOMPANYING SPECIFICATIONS ARE THE PROPERTY OF GENTRY HOMES LTD. AND ARE TO BE RETURNED. PUBLICATION SHALL BE RESTRICTED TO THE ORIGINAL SITE FOR WHICH THEY WERE PREPARED. THE REUSE, REPRODUCTION NOR PUBLICATION BY ANY METHOD OR PROCESS, EITHER EXISTING NOW OR HEREAFTER DEVELOPED, IN WHOLE OR IN PART, IS STRICTLY PROHIBITED EXCEPT BY WRITTEN PERMISSION OF GENTRY HOMES LTD. ALL RIGHTS OF PROPERTY, PRIVACY, AND OTHER SIMILAR RIGHTS ARE RESERVED. ANY REVISIONS OR MODIFICATIONS SHALL REMAIN WITH THE ARCHITECT WITHOUT PREJUDICE.

THIS WORK WAS PREPARED BY ME OR UNDER MY SUPERVISION AND CONSTRUCTION OF THIS PROJECT SHALL BE UNDER MY OBSERVATION AS STIPULATED IN CHAPTER 464 OF THE HAWAII REVISED STATUTES.

DATE: 04-30-22

GENTRY HOMES LTD.
P.O. BOX 295
HONOLULU, HAWAII 96809
(808)-599-5558

© 1998 - GENTRY HOMES LTD.

REFERENCE NO.: /arch2/area32 NORTHPARK/CPR/A32_CPR-Ind_T1

REVISIONS

NO.	DATE	DESCRIPTION

AREA 32 "NORTHPARK BY GENTRY IV"
CPR SET
OVERALL SITE/ KEY PLAN
LOCATION MAP
VICINITY MAP

DRAWN BY: JM
DATE: 01/14/22

SHEET NUMBER:
T1

EWA by GENTRY AREA 32
NORTHPARK BY GENTRY IV

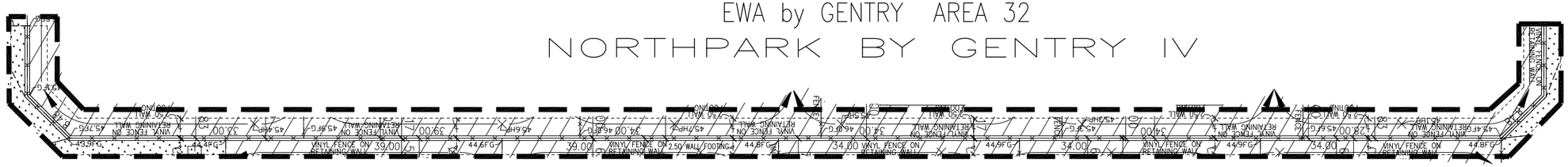

C / S1 ENLARGEMENT OF RETAINING WALL
SCALE: 1"=16'

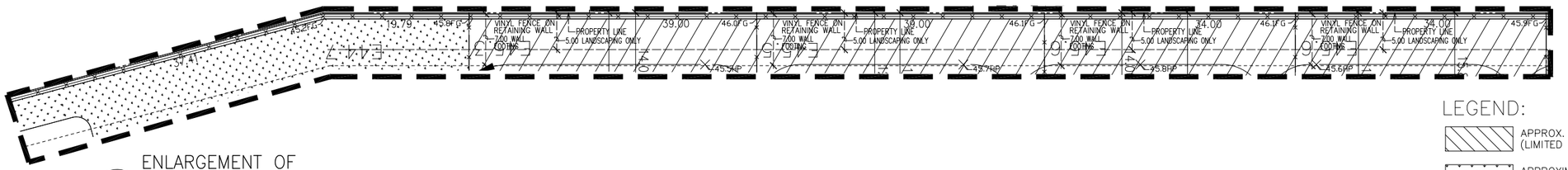

B / S1 ENLARGEMENT OF RETAINING WALL
SCALE: 1"=16'

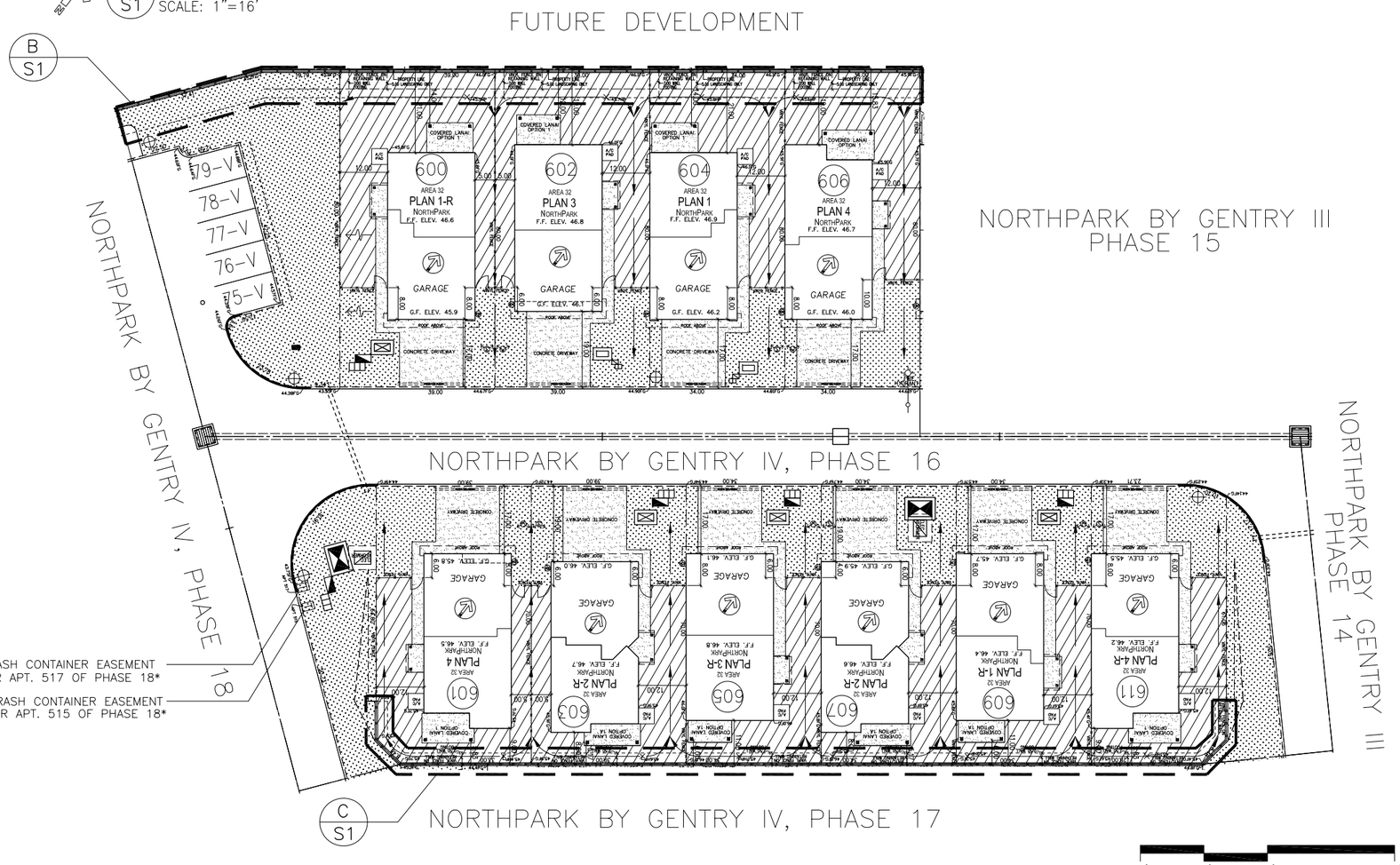

LEGEND:

- APPROX. LIMIT OF YARD AREA (LIMITED COMMON ELEMENT)
- APPROXIMATE LIMIT OF ASSOCIATION LANDSCAPING (COMMON ELEMENT)
- APPROXIMATE LOCATION OF CONC. DRIVEWAY, WALKWAY, & PARKING
- APPROX. SWALE (DIRECTION OF DRAINAGE)
- (S) APPROX. SEWER LINE LOCATION
- (W) APPROX. WATER LINE LOCATION
- (EM) APPROX. ELECT. METER LOCATION
- APPROX. LOCATION OF STREET LIGHT
- #-V VISITORS PARKING
- A/C PAD AIR CONDITIONING PAD
- T TRASH LOCATION
- DRAIN
- APPROX. LOCATION OF SIGN
- HECO (HAWAIIAN ELECTRIC)
- HTCO (HAWAIIAN TELCOM)
- V CATV (CABLE)
- STREET LIGHT ELECTRICAL BOX
- M METERING EQUIPMENT & CABINET

NOTES:

- WALKWAYS, DRIVEWAYS, OPT. PARKING, AND FENCED YARD SIZES, LOCATIONS, & CONFIGURATIONS MAY VARY DUE TO JOBSITE CONDITIONS.
- ACTUAL LOCATIONS OF UTILITIES, COMMON ELEMENTS, LIMITED COMMON ELEMENTS, FENCES, AND OTHER FEATURES MAY VARY DUE TO ON SITE CONDITIONS.
- PLAN #-R IS REVERSE FLOOR PLAN
- NO AUTOMATIC FIRE SPRINKLER/IRRIGATION ON METER
- * AS SET FORTH IN THE CONDOMINIUM DECLARATION FOR NORTHPARK BY GENTRY IV, SUBJECT TO CERTAIN RESTRICTIONS, THE OWNERS AND RESIDENTS OF APARTMENTS 515 AND 517 OF THE NORTHPARK BY GENTRY IV, PHASE 18, CONDOMINIUM PROJECT SHALL EACH HAVE THE RIGHT AND AN EASEMENT TO PLACE THEIR RESPECTIVE TRASH CONTAINERS ON THE PORTION OF THE PROJECT THAT IS DESIGNATED ON NORTHPARK BY GENTRY IV, PHASE 16 FOR THE PLACEMENT OF SUCH CONTAINERS, AS WELL AS AN EASEMENT FOR ACCESS TO SUCH LOCATION.

0' 16' 32' 64'

A / S1 ENLARGE PARTIAL SITE PLAN
SCALE: 1"=32'

JOHN L. SHAW LICENSED PROFESSIONAL ARCHITECT No. 5701 HAWAII, U.S.A.

THESE DRAWINGS AND ACCOMPANYING SPECIFICATIONS ARE THE EXCLUSIVE PROPERTY OF THE ARCHITECT, AND THEIR USE AND PUBLICATION SHALL BE RESTRICTED TO THE ORIGINAL SITE FOR WHICH THEY WERE PREPARED, UNLESS WRITTEN PERMISSION FOR PUBLICATION OF THESE PLANS AND SPECIFICATIONS BY ANY METHOD IS OBTAINED FROM THE ARCHITECT. REPRODUCTION BY ANY METHOD WITHOUT WRITTEN PERMISSION OF THE ARCHITECT TITLE TO THESE PLANS AND SPECIFICATIONS SHALL REMAIN WITH THE ARCHITECT WITHOUT PREJUDICE.

THIS WORK WAS PREPARED BY ME OR UNDER MY SUPERVISION AND CONSTRUCTION OF THIS PROJECT WILL BE UNDER MY OBSERVATION AS SPECIFIED IN THE AIA DOCUMENTS. DATE: 04-30-22

GENTRY HOMES LTD.
P.O. BOX 295
HONOLULU, HAWAII 96809
(808)-599-5558

© C 1998 - GENTRY HOMES LTD.

REFERENCE NO.: /arch2/area32 NORTHPARK/CPR/A32-CPR_Incd_S1

NO.	DATE	DESCRIPTION
REVISIONS		

AREA 32 "NORTHPARK BY GENTRY IV"
CPR SET
ENLARGE PARTIAL SITE PLAN

DRAWN BY: JM
DATE: 01/14/22

SHEET NUMBER: S1

2 OF 5 SHEETS

EWA by GENTRY AREA 32

NORTHPARK BY GENTRY IV

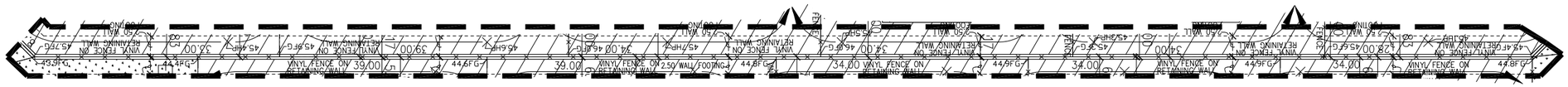

ENLARGEMENT OF RETAINING WALL (C/S2)
SCALE: 1"=16'

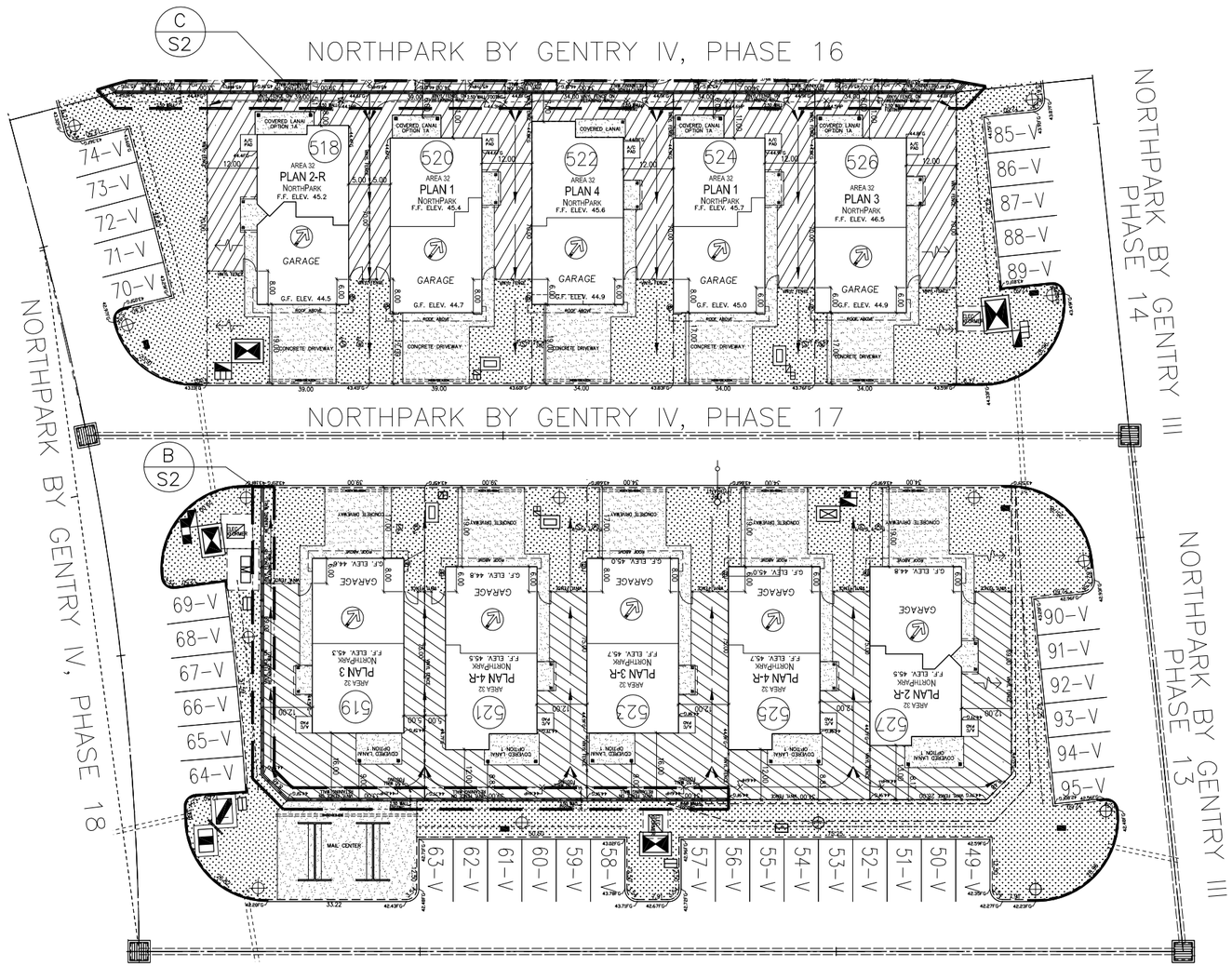

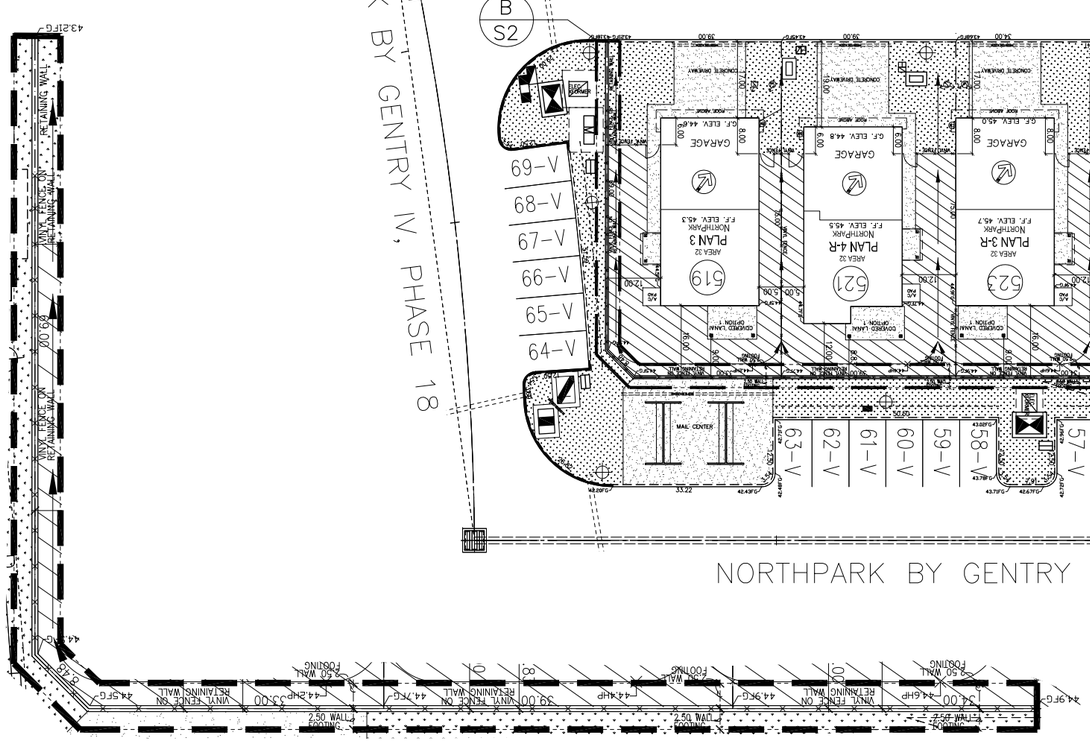

ENLARGEMENT OF RETAINING WALL (B/S2)
SCALE: 1"=16'

LEGEND:

- APPROX. LIMIT OF YARD AREA (LIMITED COMMON ELEMENT)
- APPROXIMATE LIMIT OF ASSOCIATION LANDSCAPING (COMMON ELEMENT)
- APPROXIMATE LOCATION OF CONC. DRIVEWAY, WALKWAY, & PARKING
- APPROX. SWALE (DIRECTION OF DRAINAGE)
- (S) APPROX. SEWER LINE LOCATION
- (W) APPROX. WATER LINE LOCATION
- (EM) APPROX. ELECT. METER LOCATION
- APPROX. LOCATION OF STREET LIGHT
- #-V VISITORS PARKING
- A/C PAD AIR CONDITIONING PAD
- (T) TRASH LOCATION
- DRAIN
- APPROX. LOCATION OF SIGN
- HECO (HAWAIIAN ELECTRIC)
- HTCO (HAWAIIAN TELCOM)
- (V) CATV (CABLE)
- STREET LIGHT ELECTRICAL BOX
- (M) METERING EQUIPMENT & CABINET

NOTES:

- WALKWAYS, DRIVEWAYS, OPT. PARKING, AND FENCED YARD SIZES, LOCATIONS, & CONFIGURATIONS MAY VARY DUE TO JOBSITE CONDITIONS.
- ACTUAL LOCATIONS OF UTILITIES, COMMON ELEMENTS, LIMITED COMMON ELEMENTS, FENCES, AND OTHER FEATURES MAY VARY DUE TO ON SITE CONDITIONS.
- PLAN #-R IS REVERSE FLOOR PLAN
- NO AUTOMATIC FIRE SPRINKLER/IRRIGATION ON METER

0' 16' 32' 64'

ENLARGE PARTIAL SITE PLAN (A/S2)
SCALE: 1"=32'

JOHN L. SHAW LICENSED PROFESSIONAL ARCHITECT No. 5701 HAWAII, U.S.A.

THESE DRAWINGS AND ACCOMPANYING SPECIFICATIONS ARE THE EXCLUSIVE PROPERTY OF THE ARCHITECT, AND THEIR USE AND PUBLICATION SHALL BE RESTRICTED TO THE ORIGINAL SITE FOR WHICH THEY WERE PREPARED, AND THE RIGHT OF USE AND PUBLICATION OF THESE PLANS AND SPECIFICATIONS BY ANY METHOD OR PROCESS SUBSEQUENTLY KNOWN OR DEVELOPED SHALL REQUIRE PERMISSION OF THE ARCHITECT. TITLE TO THESE PLANS AND SPECIFICATIONS SHALL REMAIN WITH THE ARCHITECT WITHOUT PREJUDICE.

THIS WORK WAS PREPARED BY ME OR UNDER MY SUPERVISION AND CONSTRUCTION OF THIS PROJECT WILL BE UNDER MY OBSERVATION AS OUTLINED IN SECTION 464-8 HRS. DATE: 04-30-22

GENTRY HOMES LTD.
P.O. BOX 295
HONOLULU, HAWAII 96809
(808)-599-5558

© 1998 - GENTRY HOMES LTD.

REFERENCE NO.: /arch2/area32 NORTHPARK(CPR)/A32-CPR_Incl_S2

REVISIONS		
NO.	DATE	DESCRIPTION

AREA 32 "NORTHPARK BY GENTRY IV" CPR SET

ENLARGE PARTIAL SITE PLAN

DRAWN BY: JM
DATE: 01/14/22
SHEET NUMBER: S2
3 OF 5 SHEETS

EWA by GENTRY AREA 32

NORTHPARK BY GENTRY IV

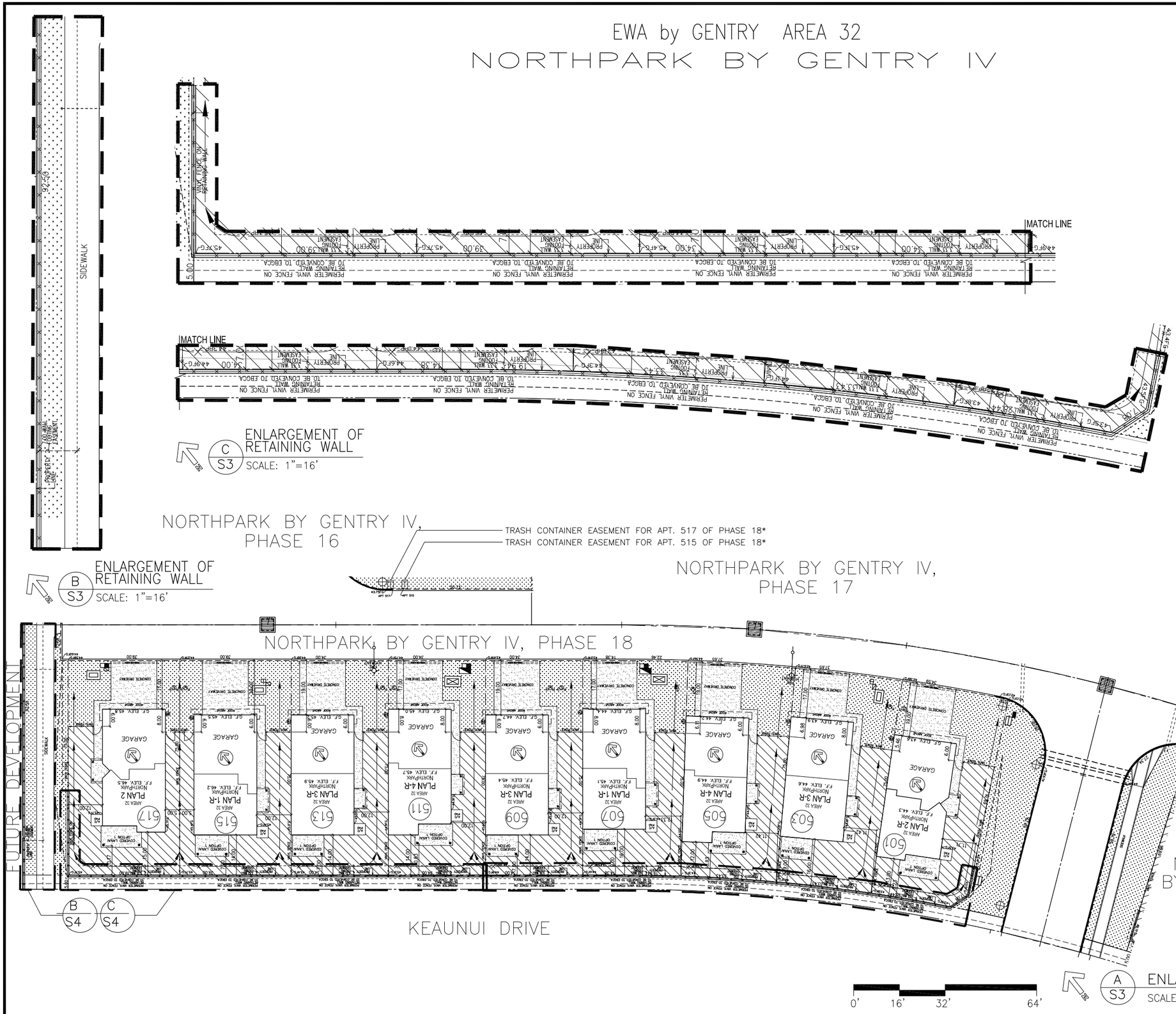

LEGEND:

- APPROX. LIMIT OF YARD AREA (LIMITED COMMON ELEMENT)
- APPROXIMATE LIMIT OF ASSOCIATION LANDSCAPING (COMMON ELEMENT)
- APPROXIMATE LOCATION OF CONC. DRIVEWAY, WALKWAY, & PARKING
- APPROX. SWALE (DIRECTION OF DRAINAGE)
- APPROX. SEWER LINE LOCATION
- APPROX. WATER LINE LOCATION
- APPROX. ELECT. METER LOCATION
- APPROX. LOCATION OF STREET LIGHT
- #–V VISITORS PARKING
- A/C PAD AIR CONDITIONING PAD
- T TRASH LOCATION
- DRAIN
- APPROX. LOCATION OF SIGN
- HECO (HAWAIIAN ELECTRIC)
- HTCO (HAWAIIAN TELCOM)
- V CATV (CABLE)
- STREET LIGHT ELECTRICAL BOX
- M METERING EQUIPMENT & CABINET

NOTES:

- WALKWAYS, DRIVEWAYS, OPT. PARKING, AND FENCED YARD SIZES, LOCATIONS, & CONFIGURATIONS MAY VARY DUE TO JOBSITE CONDITIONS.
- ACTUAL LOCATIONS OF UTILITIES, COMMON ELEMENTS, LIMITED COMMON ELEMENTS, FENCES, AND OTHER FEATURES MAY VARY DUE TO ON SITE CONDITIONS.
- PLAN #–R IS REVERSE FLOOR PLAN
- NO AUTOMATIC FIRE SPRINKLER/IRRIGATION ON METER
- * AS SET FORTH IN THE CONDOMINIUM DECLARATION FOR NORTHPARK BY GENTRY IV, SUBJECT TO CERTAIN RESTRICTIONS, THE OWNERS AND RESIDENTS OF APARTMENTS 515 AND 517 OF THE NORTHPARK BY GENTRY IV, PHASE 18, CONDOMINIUM PROJECT SHALL EACH HAVE THE RIGHT AND AN EASEMENT TO PLACE THEIR RESPECTIVE TRASH CONTAINERS ON THE PORTION OF THE PROJECT THAT IS DESIGNATED ON NORTHPARK BY GENTRY IV, PHASE 16 FOR THE PLACEMENT OF SUCH CONTAINERS, AS WELL AS AN EASEMENT FOR ACCESS TO SUCH LOCATION.

ENLARGE PARTIAL SITE PLAN
SCALE: 1"=32'

THESE DRAWINGS AND ACCOMPANYING SPECIFICATIONS ARE THE EXCLUSIVE PROPERTY OF THE ARCHITECT, AND THEIR USE AND PUBLICATION SHALL BE RESTRICTED TO THE ORIGINAL SITE FOR WHICH THEY WERE PREPARED. REPRODUCTION, IN WHOLE OR IN PART, PUBLICATION OF THESE PLANS AND SPECIFICATIONS BY ANY METHOD OR FORM, PRINTED OR ELECTRONIC, WITHOUT THE WRITTEN PERMISSION OF THE ARCHITECT TITLE TO THESE PLANS AND SPECIFICATIONS SHALL REMAIN WITH THE ARCHITECT WITHOUT PREJUDICE.

JOHN L. SHAW LICENSED PROFESSIONAL ARCHITECT No. 5701 HAWAII, U.S.A.

THIS WORK WAS PREPARED BY ME OR UNDER MY SUPERVISION AND CONSTRUCTION OF THIS PROJECT WILL BE UNDER MY OBSERVATION AS ADMINISTRATOR OF THE CONTRACT AS ADMINISTRATOR PER HRS 464-1 ET SEQ. DATE: 04-30-22

GENTRY HOMES LTD.
P.O. BOX 295
HONOLULU, HAWAII 96809
(808)-599-5558

© C 1998 - GENTRY HOMES LTD.

REFERENCE NO.: /arch2/area32 NORTHPARK(CPR/A32-CPR_Incd_S3

REVISIONS		
NO.	DATE	DESCRIPTION

AREA 32 "NORTHPARK BY GENTRY IV"
CPR SET

ENLARGE PARTIAL SITE PLAN

DRAWN BY: JM
DATE: 01/14/22

SHEET NUMBER: S3

EWA by GENTRY AREA 32

NORTHPARK BY GENTRY IV



ENLARGEMENT OF RETAINING WALL
SCALE: 1"=16'
(B / S4)



NORTHPARK BY GENTRY I, PHASE 1

TRASH CONTAINER EASEMENT FOR APT. 113 OF PHASE 19*

TRASH CONTAINER EASEMENT FOR APT. 111 OF PHASE 19*

TRASH CONTAINER EASEMENT FOR APT. 109 OF PHASE 19*

NORTHPARK BY GENTRY I, PHASE 4

NORTHPARK BY GENTRY IV, PHASE 19

NORTHPARK BY GENTRY II, PHASE 11

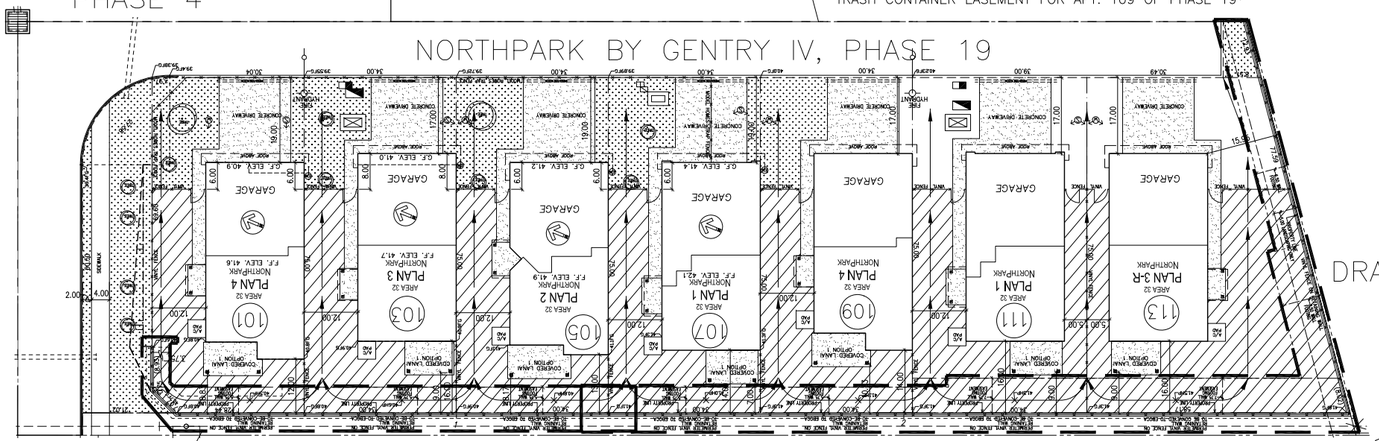

DRAINAGE FACILITY

KEAUNUI DRIVE

0' 16' 32' 64'

ENLARGE PARTIAL SITE PLAN
SCALE: 1"=32'
(A / S4)

LEGEND:

- APPROX. LIMIT OF YARD AREA (LIMITED COMMON ELEMENT)
- APPROXIMATE LIMIT OF ASSOCIATION LANDSCAPING (COMMON ELEMENT)
- APPROXIMATE LOCATION OF CONC. DRIVEWAY, WALKWAY, & PARKING
- APPROX. SWALE (DIRECTION OF DRAINAGE)
- (S) APPROX. SEWER LINE LOCATION
- (W) APPROX. WATER LINE LOCATION
- (EM) APPROX. ELECT. METER LOCATION
- APPROX. LOCATION OF STREET LIGHT
- #–V VISITORS PARKING
- A/C PAD AIR CONDITIONING PAD
- (T) TRASH LOCATION
- DRAIN
- APPROX. LOCATION OF SIGN
- HECO (HAWAIIAN ELECTRIC)
- HTCO (HAWAIIAN TELCOM)
- (V) CATV (CABLE)
- STREET LIGHT ELECTRICAL BOX
- (M) METERING EQUIPMENT & CABINET

NOTES:

- WALKWAYS, DRIVEWAYS, OPT. PARKING, AND FENCED YARD SIZES, LOCATIONS, & CONFIGURATIONS MAY VARY DUE TO JOBSITE CONDITIONS.
- ACTUAL LOCATIONS OF UTILITIES, COMMON ELEMENTS, LIMITED COMMON ELEMENTS, FENCES, AND OTHER FEATURES MAY VARY DUE TO ON SITE CONDITIONS.
- PLAN #–R IS REVERSE FLOOR PLAN
- NO AUTOMATIC FIRE SPRINKLER/IRRIGATION ON METER
- * AS SET FORTH IN THE CONDOMINIUM DECLARATION FOR NORTHPARK BY GENTRY I, SUBJECT TO CERTAIN RESTRICTIONS, THE OWNERS AND RESIDENTS OF APARTMENTS 109, 111, 113 OF THE NORTHPARK BY GENTRY IV, PHASE 19 CONDOMINIUM PROJECT SHALL EACH HAVE THE RIGHT AND AN EASEMENT TO PLACE THEIR RESPECTIVE TRASH CONTAINERS ON THE PORTION OF THE PROJECT THAT IS DESIGNATED ON SEABRIDGE BY GENTRY I, PHASE 1 FOR THE PLACEMENT OF SUCH CONTAINERS, AS WELL AS AN EASEMENT FOR ACCESS TO SUCH LOCATION.

JOHN L. SHAW
LICENSED PROFESSIONAL ARCHITECT
No. 5701
HAWAII, U.S.A.

THESE DRAWINGS AND ACCOMPANYING SPECIFICATIONS ARE THE EXCLUSIVE PROPERTY OF THE ARCHITECT, AND THEIR USE AND PUBLICATION SHALL BE RESTRICTED TO THE ORIGINAL SITE FOR WHICH THEY WERE PREPARED. REPRODUCTION, IN WHOLE OR IN PART, PUBLICATION OF THESE PLANS AND SPECIFICATIONS BY ANY METHOD OR PROCESS NOW KNOWN OR HEREAFTER DEVELOPED, WITHOUT THE PERMISSION OF THE ARCHITECT, TITLE TO THESE PLANS AND SPECIFICATIONS SHALL REMAIN WITH THE ARCHITECT WITHOUT PREJUDICE.

THIS WORK WAS PREPARED BY ME OR UNDER MY SUPERVISION AND CONSTRUCTION OF THIS PROJECT WILL BE UNDER MY OBSERVATION AS SPECIFIED IN THE LAWS OF HAWAII, REVISED STATUTES.

DATE: 04-30-22

GENTRY HOMES LTD.
P.O. BOX 295
HONOLULU, HAWAII 96809
(808)-599-5558

© 1998 - GENTRY HOMES LTD.

REFERENCE NO.: /arch2/area32 NORTHPARK/CPR/A32-CPR_Incd_S4

REVISIONS		
NO.	DATE	DESCRIPTION

AREA 32 "NORTHPARK BY GENTRY IV"
CPR SET
ENLARGE PARTIAL SITE PLAN

DRAWN BY: JM
DATE: 01/14/22

SHEET NUMBER: S4

5 OF 5 SHEETS

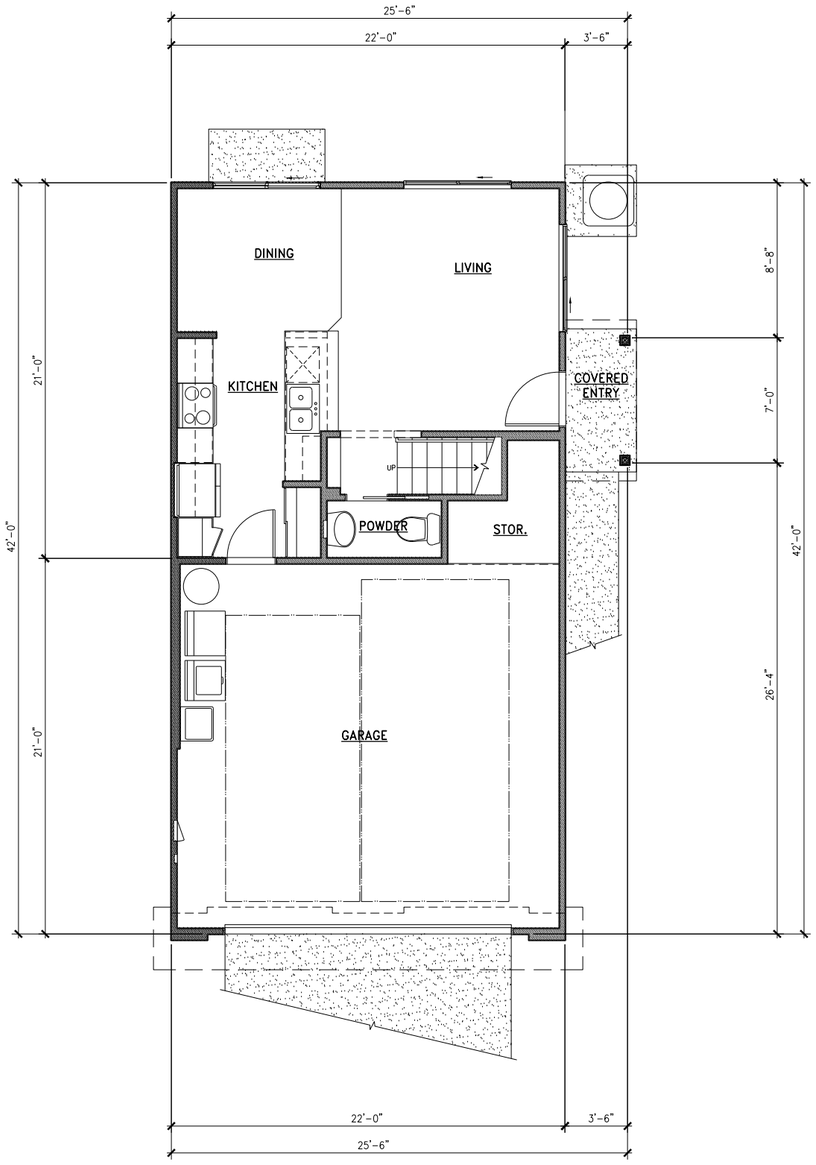

FIRST FLOOR PLAN
1/4" = 1'-0"

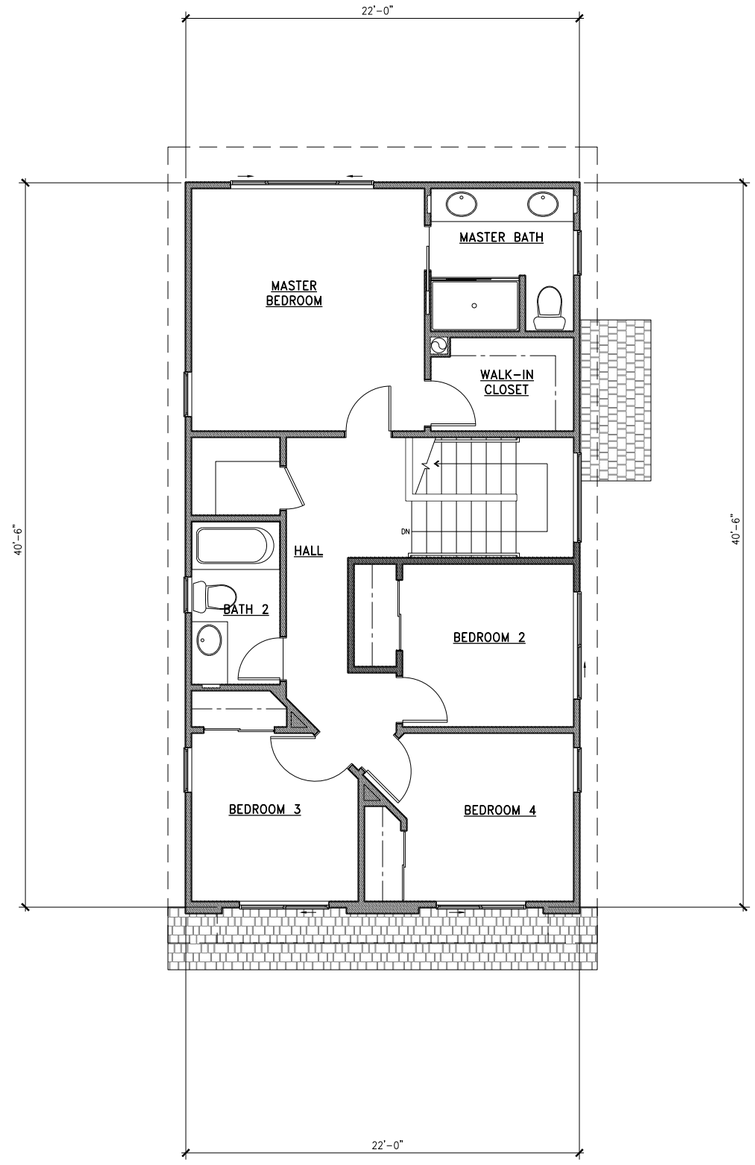

SECOND FLOOR PLAN
1/4" = 1'-0"

ROSS A. YAMADO
LICENSED PROFESSIONAL ARCHITECT
No. 6437
HAWAII U.S.A.

Date of Expiration: 4-30-20

ROSS ARCHITECTS LLC
47-770 KAMEHAMEHA HIGHWAY, SUITE 214
KANEOHE, HAWAII 96744
Ph: (808) 625-7311

These plans are assembled by me or under my supervision and contain my seal.

These plans are copyrighted. Unauthorized copying or use of these plans is a violation of the federal copyright laws and is liable for damages of up to $150,000.00 and attorney's fees and costs. Insurance is product dis-rights.

GENTRY HOMES, LTD.
733 BISHOP STREET, SUITE 1400
PACIFIC GUARDIAN CENTER, MAKAI TOWER
HONOLULU, HAWAII 96813
(808) 599-5558

AREA 32, NORTHPARK • CPR SET
PLAN 1

FIRST FLOOR PLAN
SECOND FLOOR PLAN

REVISIONS		
NO.	DATE	DESCRIPTION

DRAWN BY: RY
DATE: 5/29/20

SHEET NUMBER
CPR 1

1 OF 14 SHEETS

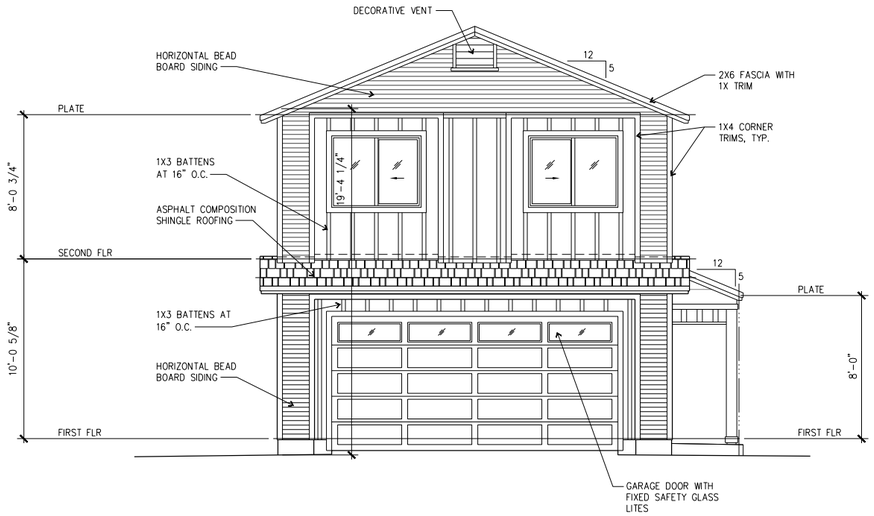

FRONT ELEVATION
1/4" = 1'-0"

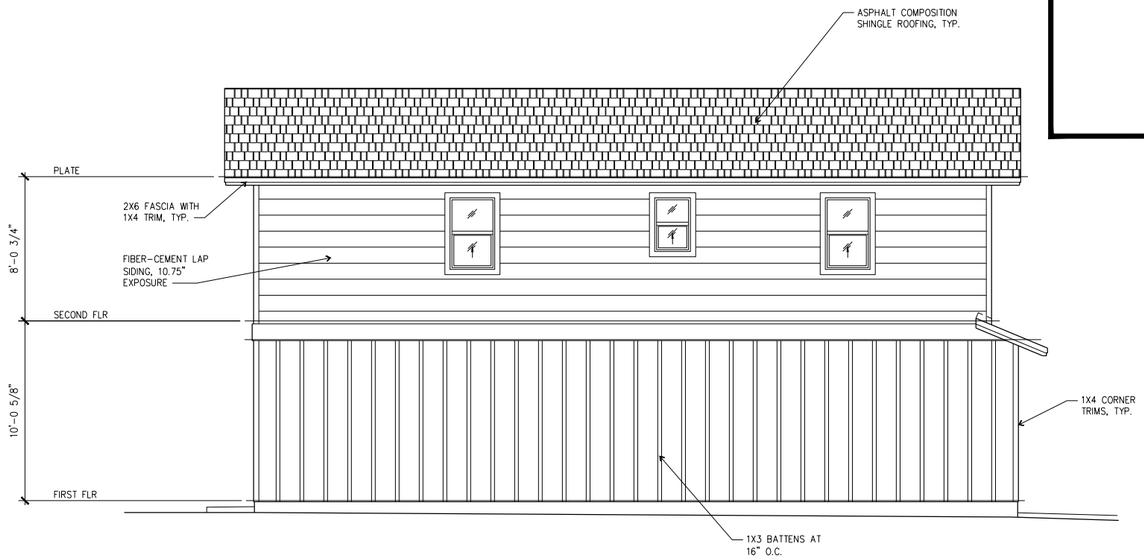

LEFT SIDE ELEVATION
1/4" = 1'-0"

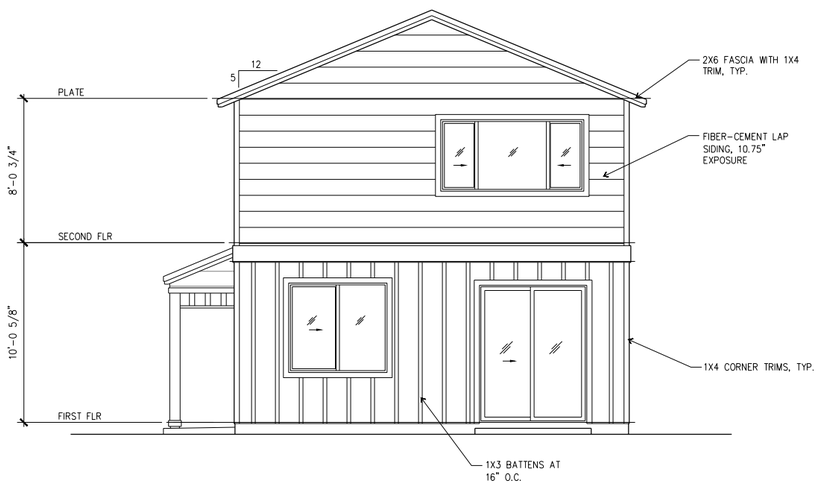

REAR ELEVATION
1/4" = 1'-0"

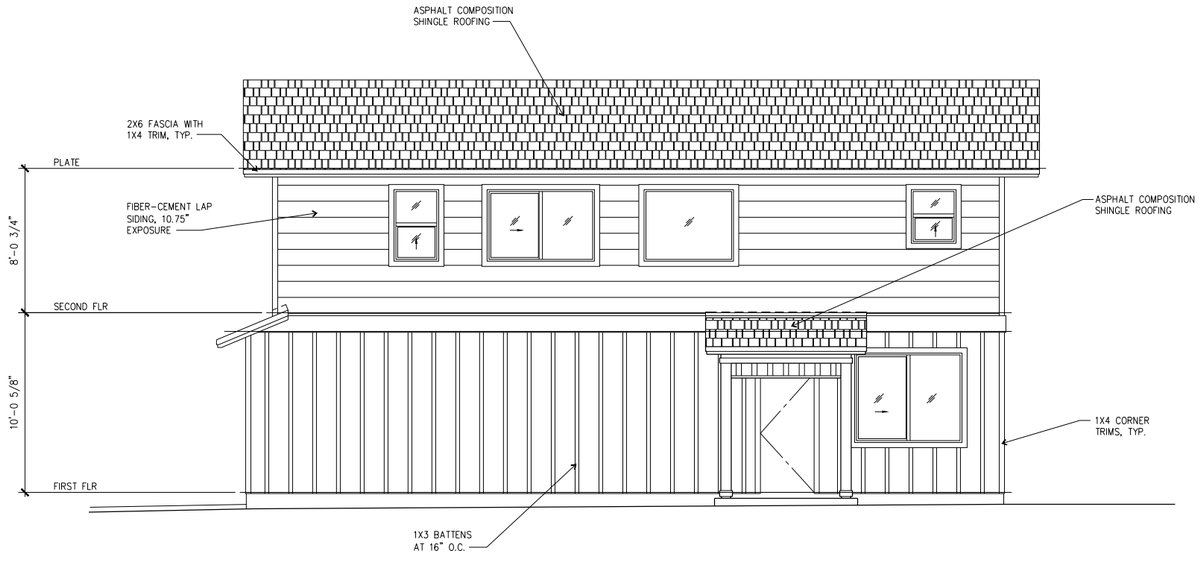

RIGHT SIDE ELEVATION
1/4" = 1'-0"

ROSS A. YAMAMOTO
LICENSED PROFESSIONAL ARCHITECT
No. 6437
HAWAII U.S.A.
Date of Expiration: 4-30-20

ROSS ARCHITECTS LLC
47-770 KAMEHAMEHA HIGHWAY, SUITE 214
KANEOHE, HAWAII 96744
Ph: (808) 521-7311

These plans are copyrighted. Unauthorized copying or use of these plans is a willful infringement of Gentry Homes, Ltd.'s rights under copyright law and may result in liability of up to $150,000.00 and attorney's fees and costs. Insurance is product dis rights.

GENTRY HOMES, LTD.
733 BISHOP STREET, SUITE 1400
PACIFIC GUARDIAN CENTER, MAKAI TOWER
HONOLULU, HAWAII 96813
(808) 599-5558

AREA 32, NORTHPARK • CPR SET
PLAN 1

EXTERIOR ELEVATIONS

REVISIONS		
NO.	DATE	DESCRIPTION

DRAWN BY: RY
DATE: 5/29/20

SHEET NUMBER
CPR 2

2 OF 14 SHEETS

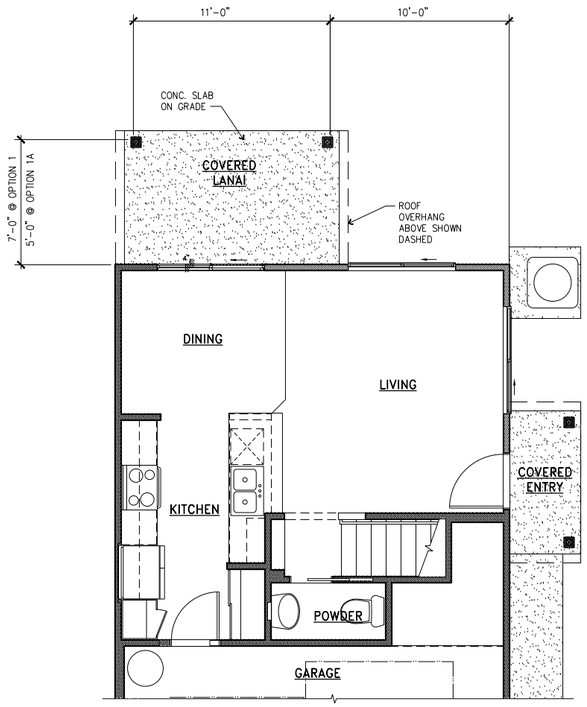

PARTIAL FIRST FLOOR PLAN

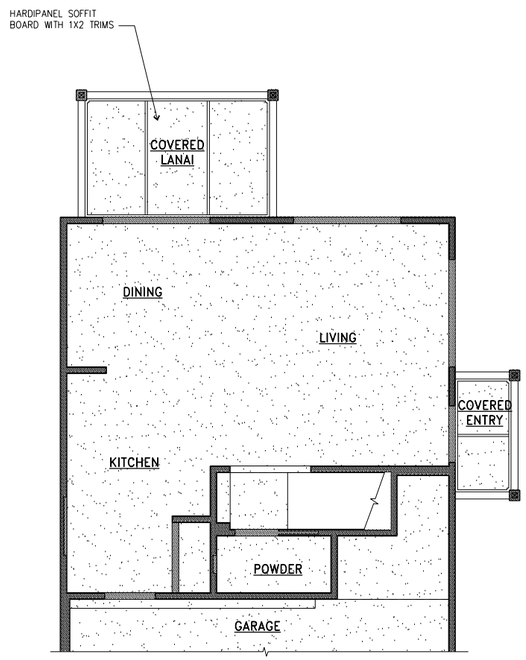

PARTIAL FIRST FLOOR REFLECTED CEILING PLAN

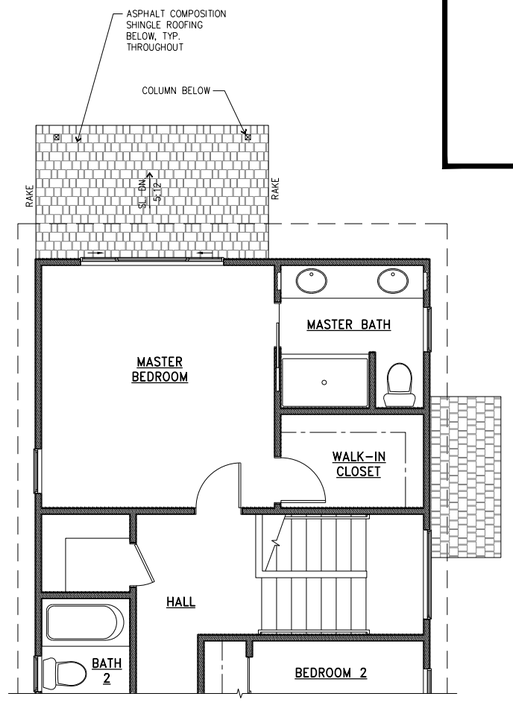

PARTIAL SECOND FLOOR/LOWER ROOF PLAN

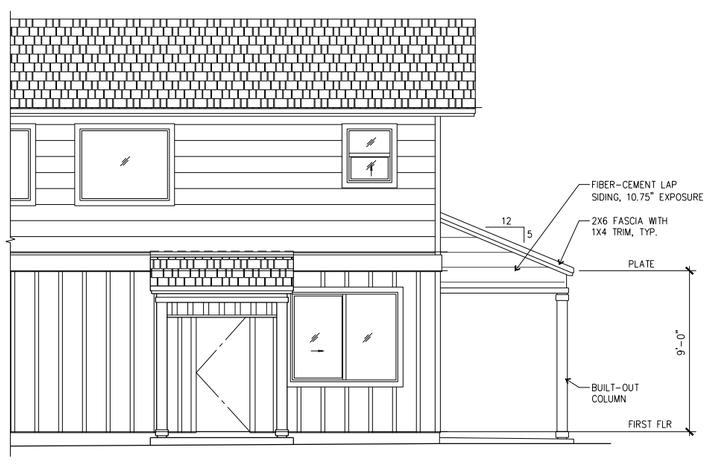

PARTIAL RIGHT SIDE ELEVATION

REAR ELEVATION

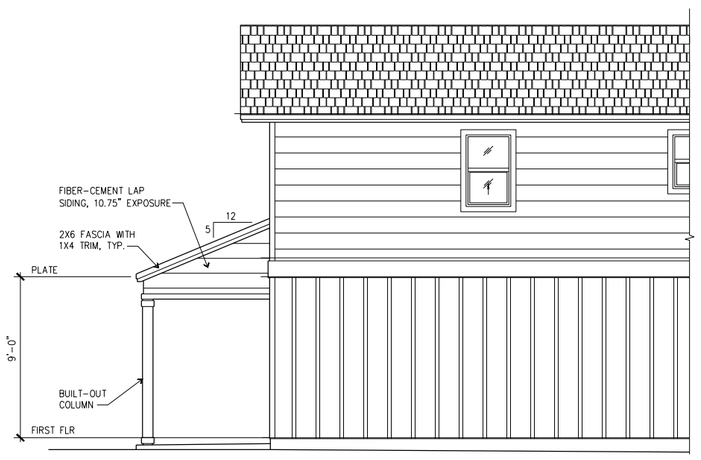

PARTIAL LEFT SIDE ELEVATION

OPTIONS 1 & 1A – COVERED LANAI

1/4" = 1'-0"

ROSS A. YAMAMOTO LICENSED PROFESSIONAL ARCHITECT No. 6437 HAWAII U.S.A.

Date of Expiration: 4-30-20

ROSS ARCHITECTS LLC
47-770 KAMEHAMEHA HIGHWAY, SUITE 214
KANEOHE, HAWAII 96744
Ph: (808) 625-7311

These plans are copyrighted. Unauthorized copying or use of these plans is a willful infringement of Gentry Homes, Ltd.'s rights under copyright law and may result in liability of up to $150,000.00 and attorney's fees and costs. Insurance is product dis rights.

GENTRY HOMES, LTD.

733 BISHOP STREET, SUITE 1400
PACIFIC GUARDIAN CENTER, MAKAI TOWER
HONOLULU, HAWAII 96813
(808) 599-5558

AREA 32, NORTHPARK • CPR SET

PLAN 1

OPTIONS 1 & 1A - COVERED LANAI

REVISIONS		
NO.	DATE	DESCRIPTION

DRAWN BY: RY

DATE: 5/29/20

SHEET NUMBER

CPR 3

3 OF 14 SHEETS

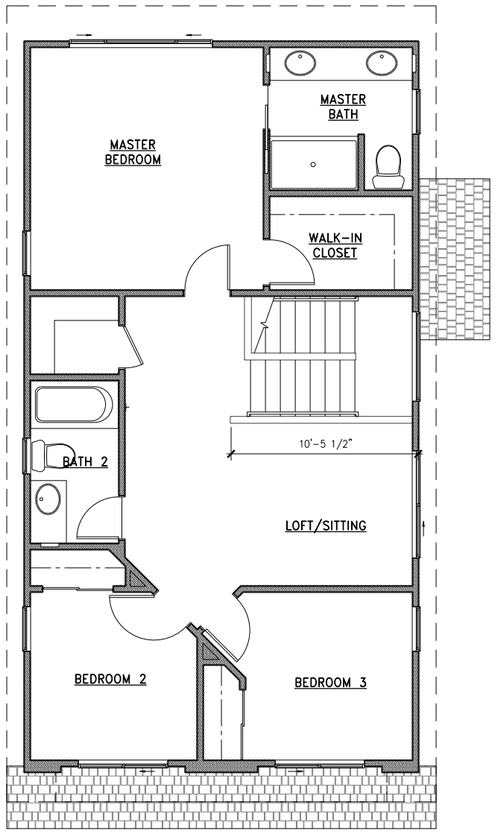

SECOND FLOOR PLAN

OPTION 2 – LOFT/SITTING ROOM
1/4" = 1'-0"

ROSS A. YAMAMOTO
LICENSED PROFESSIONAL ARCHITECT
No. 6437
HAWAII U.S.A.

Date of Expiration: 4-30-20

ROSS ARCHITECTS LLC
47-279 KAMEHAMEHA HIGHWAY, SUITE 214
KANEOHE, HAWAII 96744
Ph: (808) 625-7311

These plans are copyrighted. Unauthorized copying or use of these plans is a willful infringement of Gentry Homes, Ltd.'s rights under copyright law and may result in liability of up to $150,000.00 and attorney's fees and costs. Insurance is product dis rights.

GENTRY HOMES, LTD.
733 BISHOP STREET, SUITE 1400
PACIFIC GUARDIAN CENTER, MAKAI TOWER
HONOLULU, HAWAII 96813
(808) 599-5558

AREA 32, NORTHPARK • CPR SET
PLAN 1
OPTION 2 - LOFT/SITTING ROOM

REVISIONS		
NO.	DATE	DESCRIPTION

DRAWN BY: RY
DATE: 5/29/20

SHEET NUMBER
CPR 4

4 OF 14 SHEETS

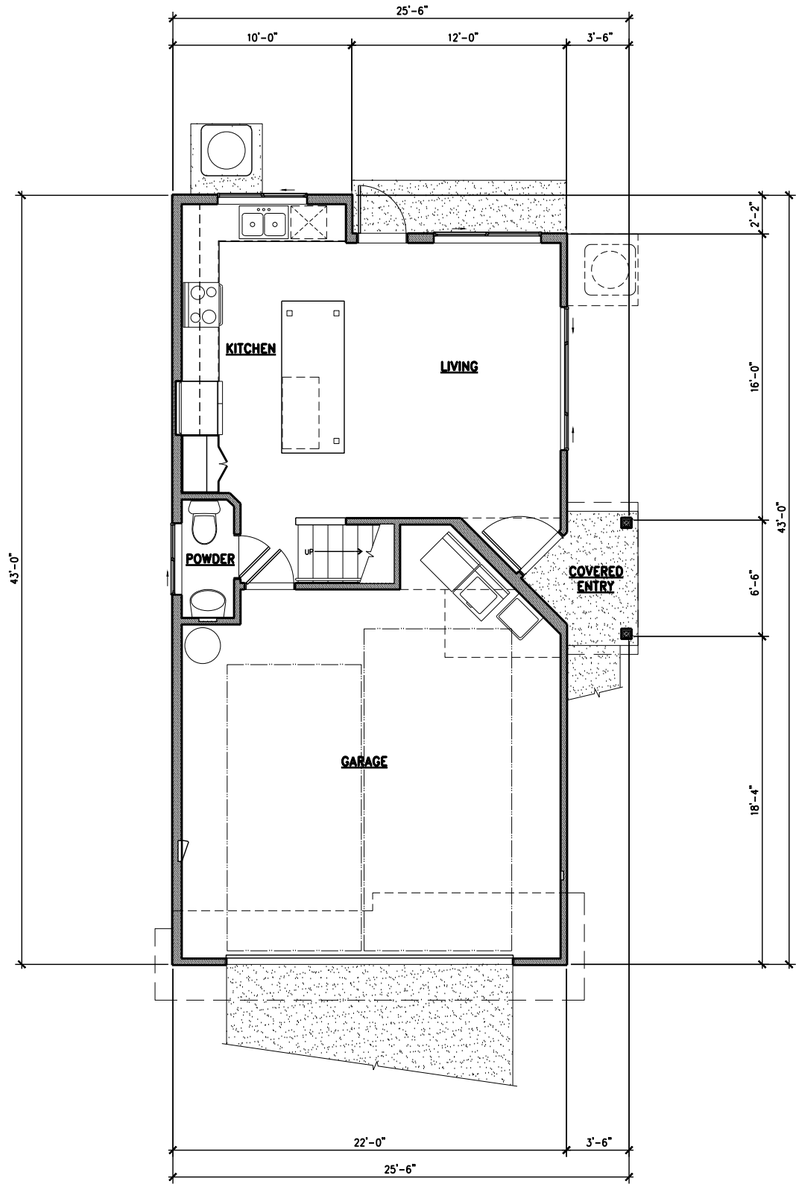

FIRST FLOOR PLAN
1/4" = 1'-0"

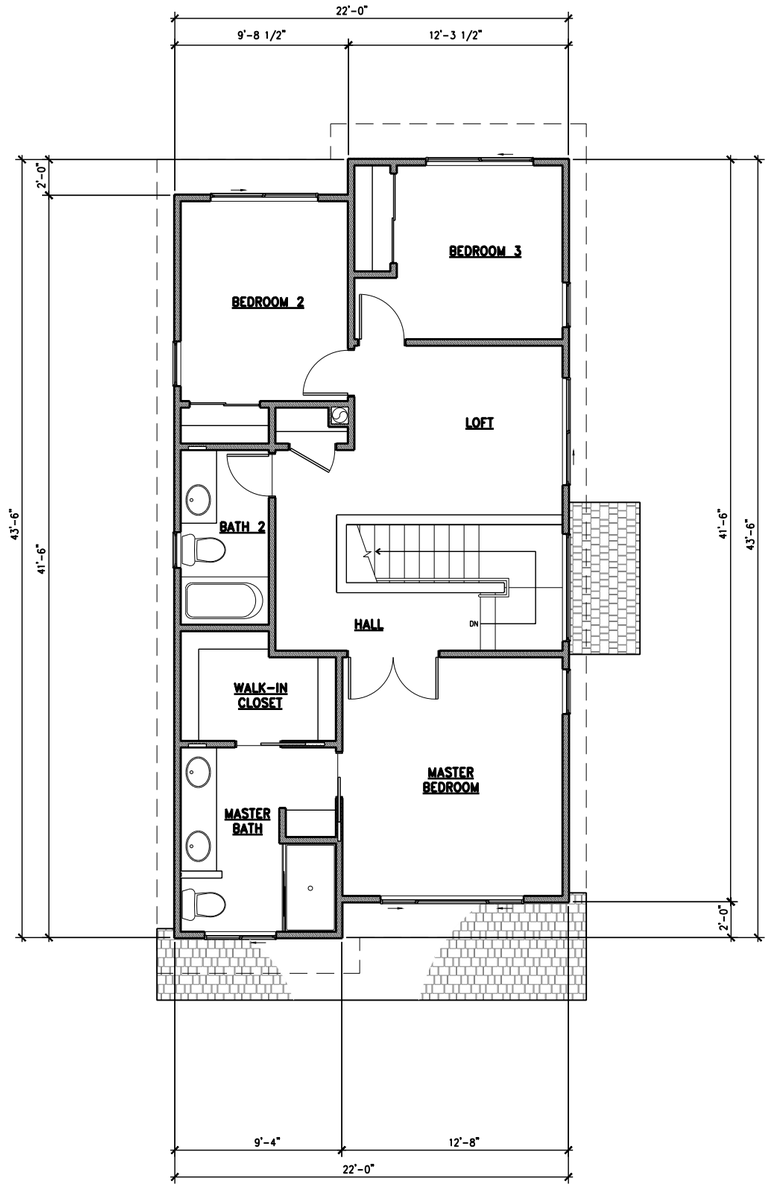

SECOND FLOOR PLAN
1/4" = 1'-0"

ROSS A. YAMAMOTO
LICENSED PROFESSIONAL ARCHITECT
No. 6437
HAWAII U.S.A.

Date of Expiration: 4-30-20

ROSS ARCHITECTS LLC
47-770 KAMEHAMEHA HIGHWAY, SUITE 214
KANEOHE, HAWAII 96744
Ph: (808) 625-7311

These plans are copyrighted. Unauthorized copying or use of these plans is a willful infringement of Gentry Homes, Ltd.'s rights under copyright law and may result in liability of up to $150,000.00 and attorney's fees and costs. Insurance is product dis rights.

GENTRY HOMES, LTD.
733 BISHOP STREET, SUITE 1400
PACIFIC GUARDIAN CENTER, MAKAI TOWER
HONOLULU, HAWAII 96813
(808) 599-5558

AREA 32, NORTHPARK • CPR SET
PLAN 2

FIRST FLOOR PLAN
SECOND FLOOR PLAN

REVISIONS

NO.	DATE	DESCRIPTION

DRAWN BY: RY
DATE: 5/29/20

SHEET NUMBER
CPR 5

5 OF 14 SHEETS

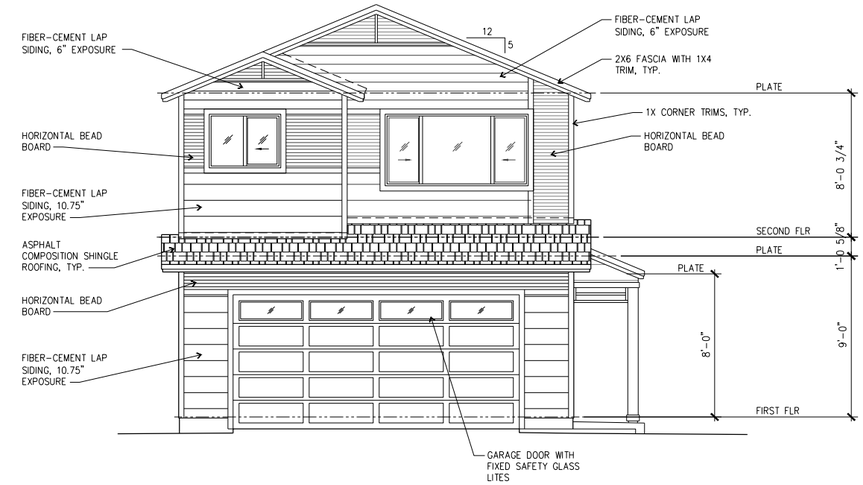

FRONT ELEVATION
1/4" = 1'-0"

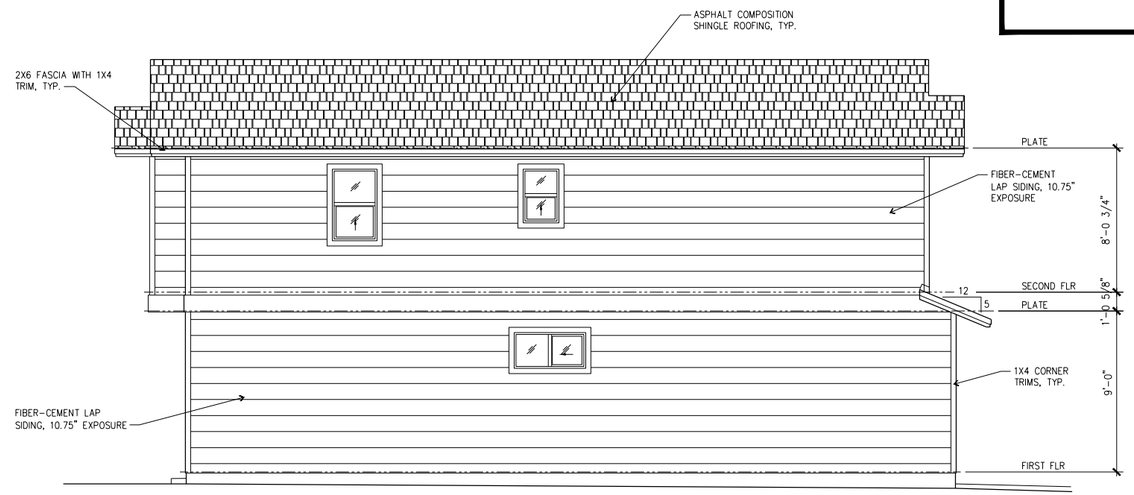

LEFT SIDE ELEVATION
1/4" = 1'-0"

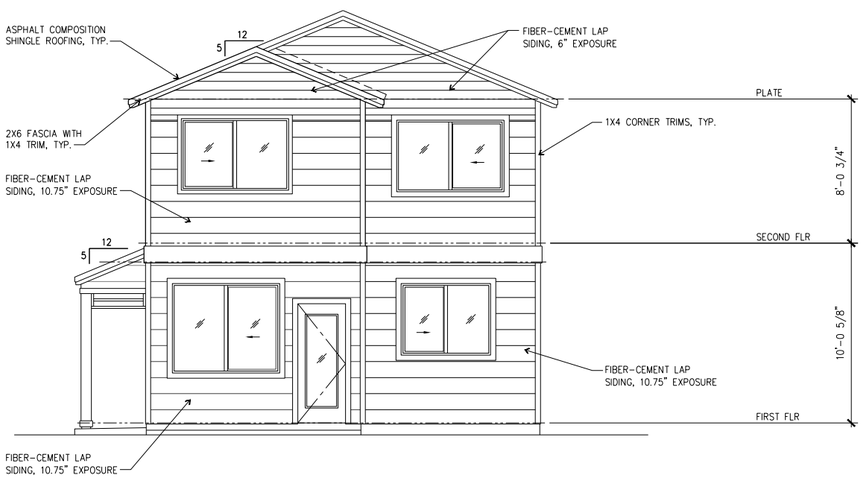

REAR ELEVATION
1/4" = 1'-0"

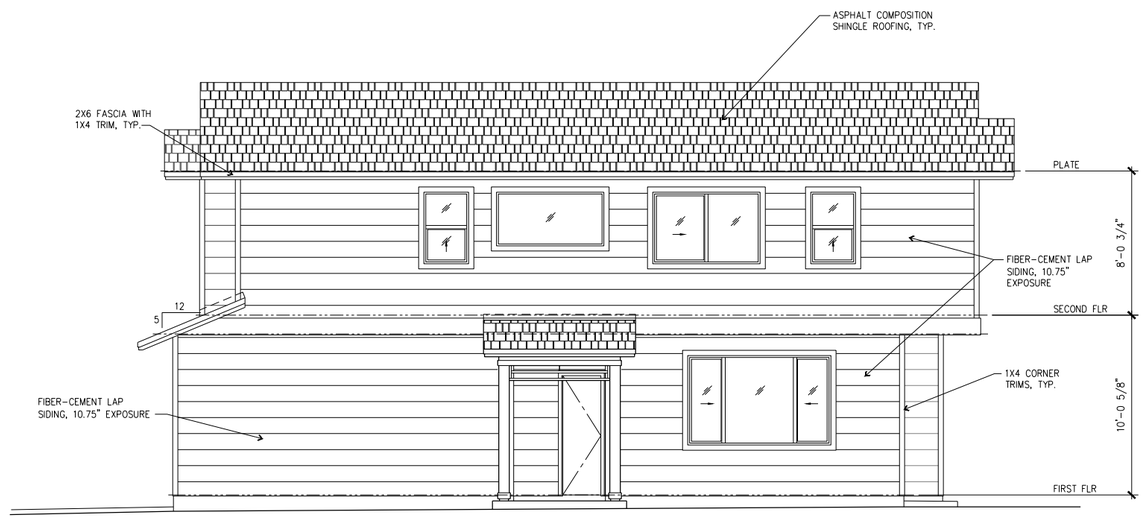

RIGHT SIDE ELEVATION
1/4" = 1'-0"

ROSS A. YAMAMOTO
LICENSED PROFESSIONAL ARCHITECT
No. 6437
HAWAII U.S.A.

Date of Expiration: 4-30-20

ROSS ARCHITECTS LLC
47-770 KAMEHAMEHA HIGHWAY, SUITE 214
KANEOHE, HAWAII 96744
Ph: (808) 625-7311

These plans are copyrighted. Unauthorized copying or use of these plans is a willful infringement of Gentry Homes, Ltd.'s rights under copyright law and may result in liability of up to $150,000.00 and attorney's fees and costs. Insurance is product dis rights.

GENTRY HOMES, LTD.

733 BISHOP STREET, SUITE 1400
PACIFIC GUARDIAN CENTER, MAKAI TOWER
HONOLULU, HAWAII 96813
(808) 599-5558

AREA 32, NORTHPARK • CPR SET
PLAN 2

EXTERIOR ELEVATIONS

REVISIONS

NO.	DATE	DESCRIPTION

DRAWN BY: RY
DATE: 5/29/20

SHEET NUMBER
CPR 6

6 OF 14 SHEETS

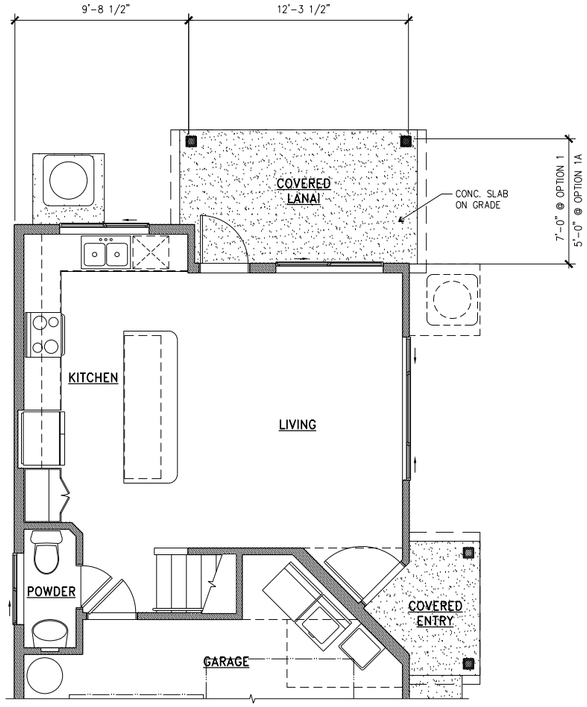

PARTIAL FIRST FLOOR PLAN

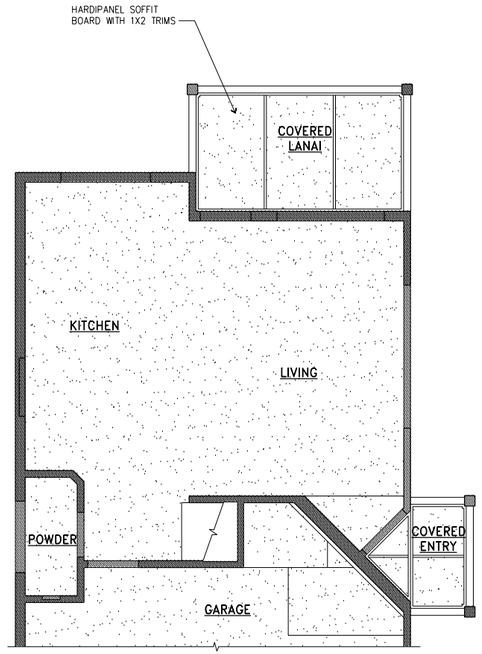

PARTIAL FIRST FLOOR REFLECTED CEILING PLAN

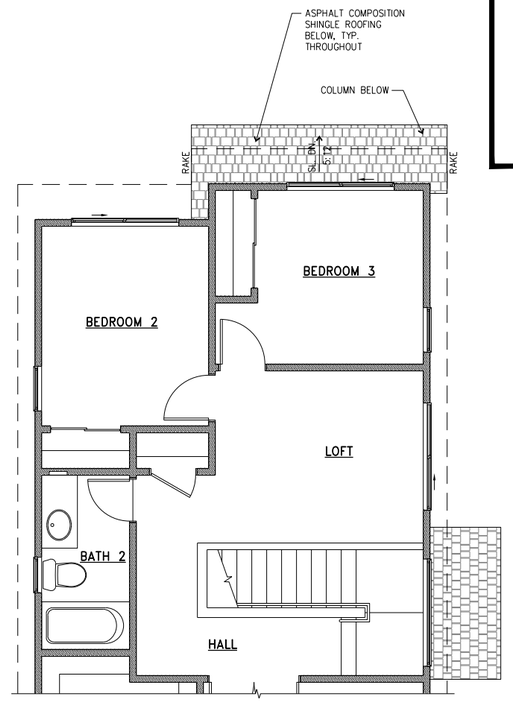

PARTIAL SECOND FLOOR/LOWER ROOF PLAN

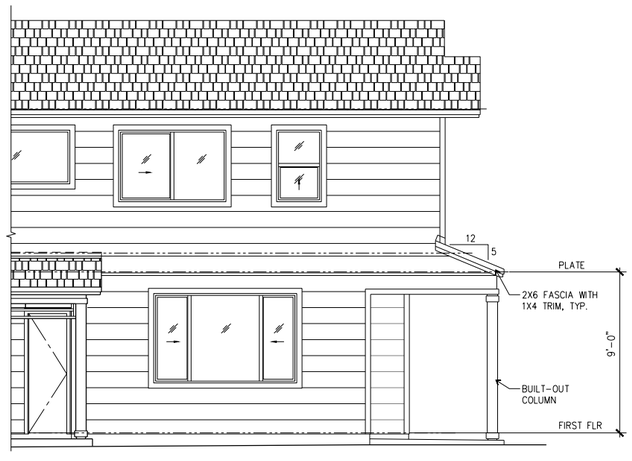

PARTIAL RIGHT SIDE ELEVATION

REAR ELEVATION

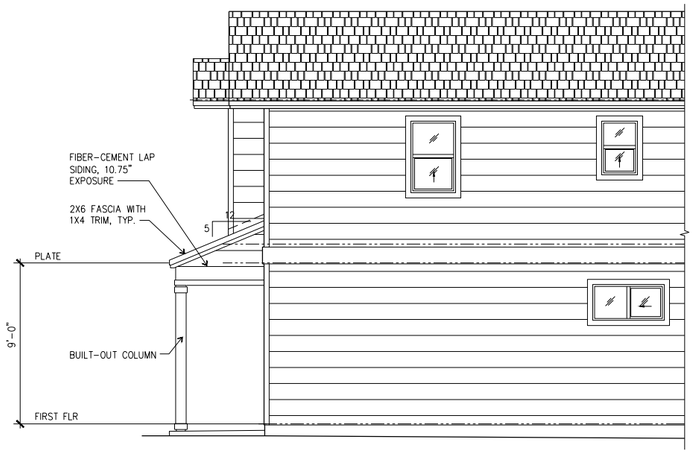

PARTIAL LEFT SIDE ELEVATION

OPTIONS 1 & 1A – COVERED LANAI

1/4" = 1'-0"

ROSS A YAMAMOTO
LICENSED PROFESSIONAL ARCHITECT
No. 6437
HAWAII U.S.A.
Date of Expiration: 4-30-20

ROSS ARCHITECTS LLC
47-770 KAMEHAMEHA HIGHWAY, SUITE 214
KANEOHE, HAWAII 96744
Ph: (808) 521-7311

These plans are copyrighted. Unauthorized copying or use of these plans is a willful infringement of Gentry Homes, Ltd.'s rights under copyright law and may result in liability of up to $150,000.00 and attorney's fees and costs. Insurance is product dis rights.

GENTRY HOMES, LTD.

733 BISHOP STREET, SUITE 1400
PACIFIC GUARDIAN CENTER, MAKAI TOWER
HONOLULU, HAWAII 96813
(808) 599-5558

AREA 32, NORTHPARK • CPR SET

PLAN 2

OPTIONS 1 & 1A - COVERED LANAI

REVISIONS		
NO.	DATE	DESCRIPTION

DRAWN BY: RY

DATE: 5/29/20

SHEET NUMBER

CPR 7

7 OF 14 SHEETS

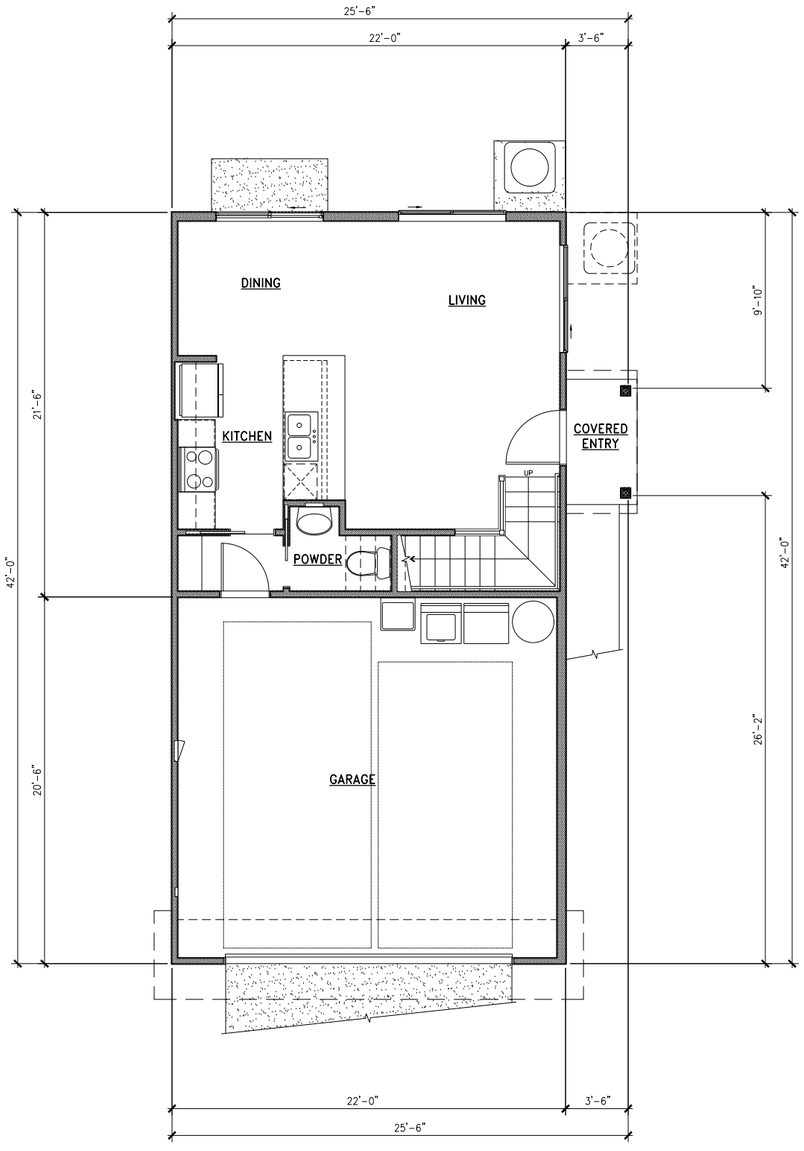

FIRST FLOOR PLAN
1/4" = 1'-0"

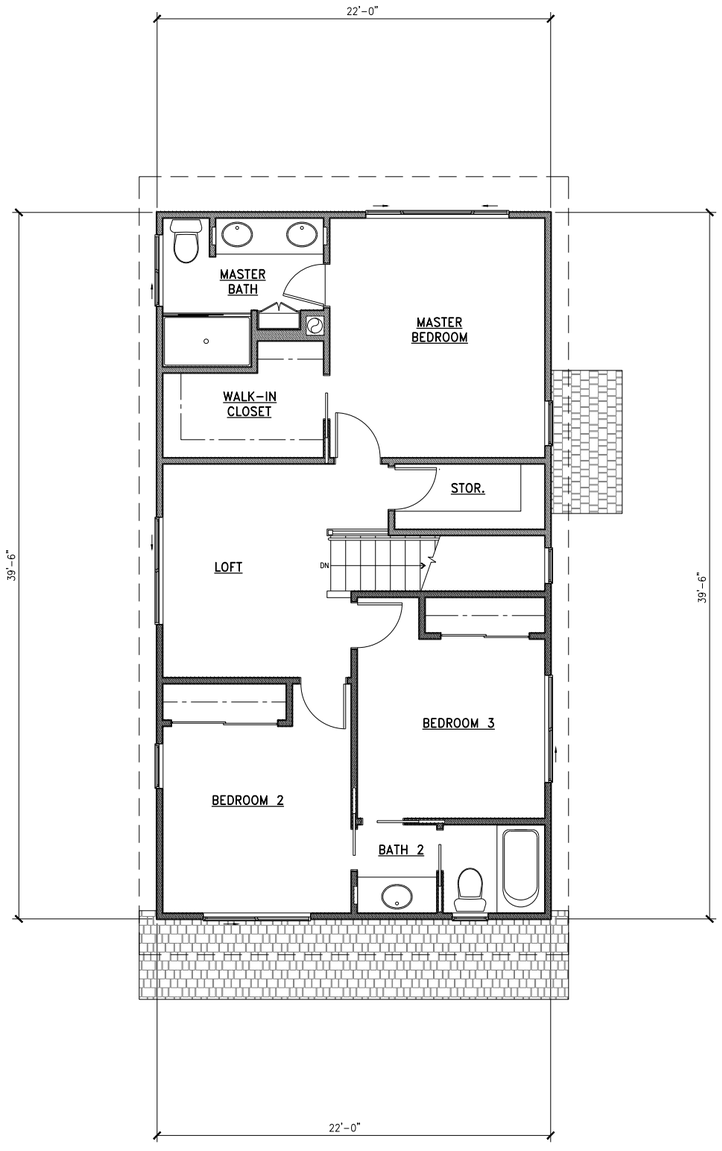

SECOND FLOOR PLAN
1/4" = 1'-0"

ROSS A. YAMAMOTO
LICENSED PROFESSIONAL ARCHITECT
No. 6437
HAWAII U.S.A.

Date of Expiration: 4-30-20

ROSS ARCHITECTS LLC
47-770 KAMEHAMEHA HIGHWAY
KANEOHE, HAWAII 96744
Ph: (808) 625-7311

These plans are copyrighted. Unauthorized copying or use of these plans is a willful infringement of Gentry Homes, Ltd.'s rights under copyright law and may result in liability of up to $150,000.00 and attorney's fees and costs. Insurance is product dis rights.

GENTRY HOMES, LTD.
733 BISHOP STREET, SUITE 1400
PACIFIC GUARDIAN CENTER, MAKAI TOWER
HONOLULU, HAWAII 96813
(808) 599-5558

AREA 32, NORTHPARK • CPR SET
PLAN 3

FIRST FLOOR PLAN
SECOND FLOOR PLAN

REVISIONS

NO.	DATE	DESCRIPTION

DRAWN BY: RY
DATE: 5/29/20

SHEET NUMBER
CPR 8

8 OF 14 SHEETS

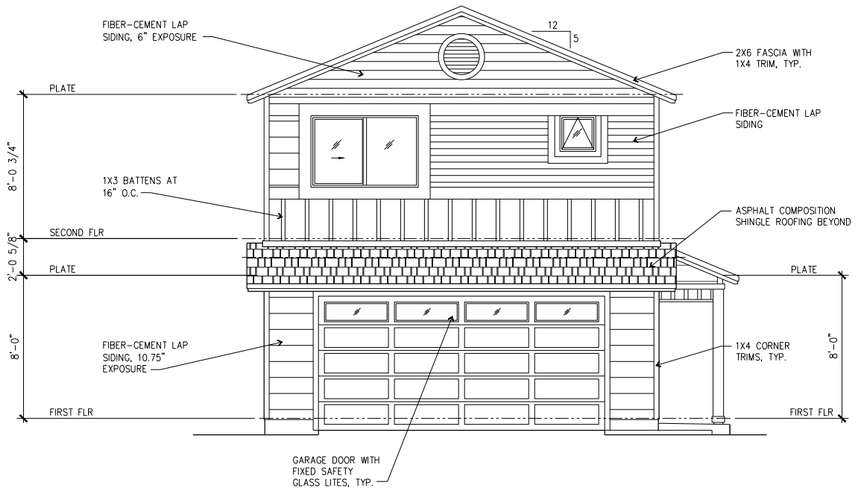

FRONT ELEVATION
1/4" = 1'-0"

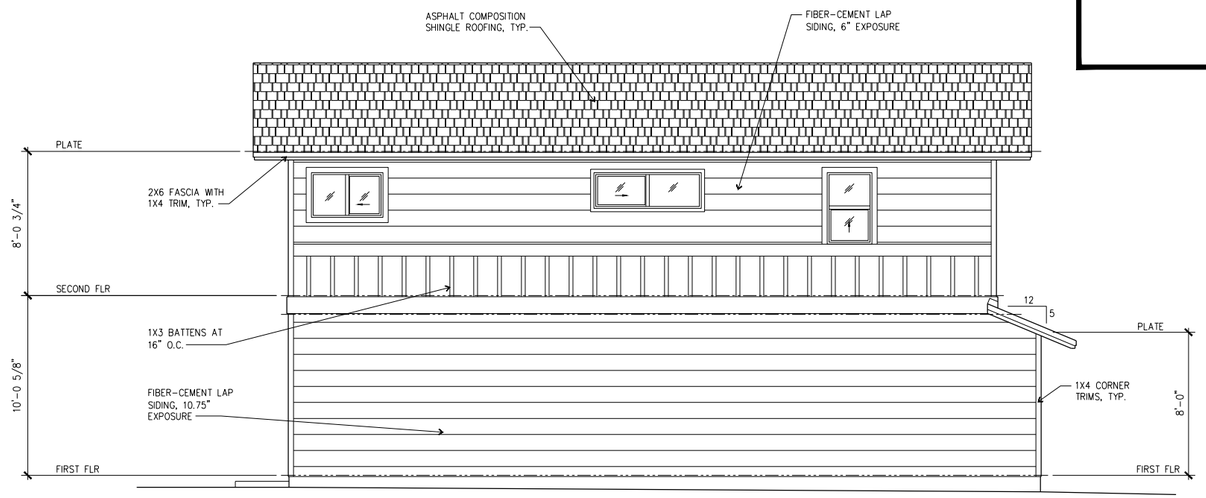

LEFT SIDE ELEVATION
1/4" = 1'-0"

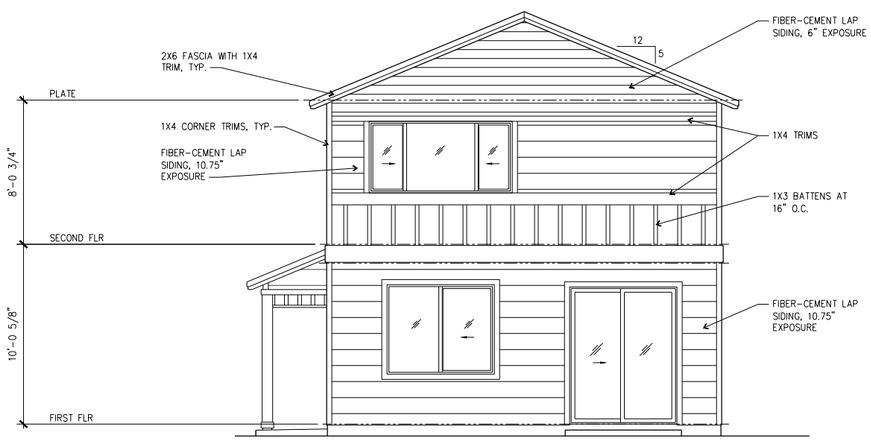

REAR ELEVATION
1/4" = 1'-0"

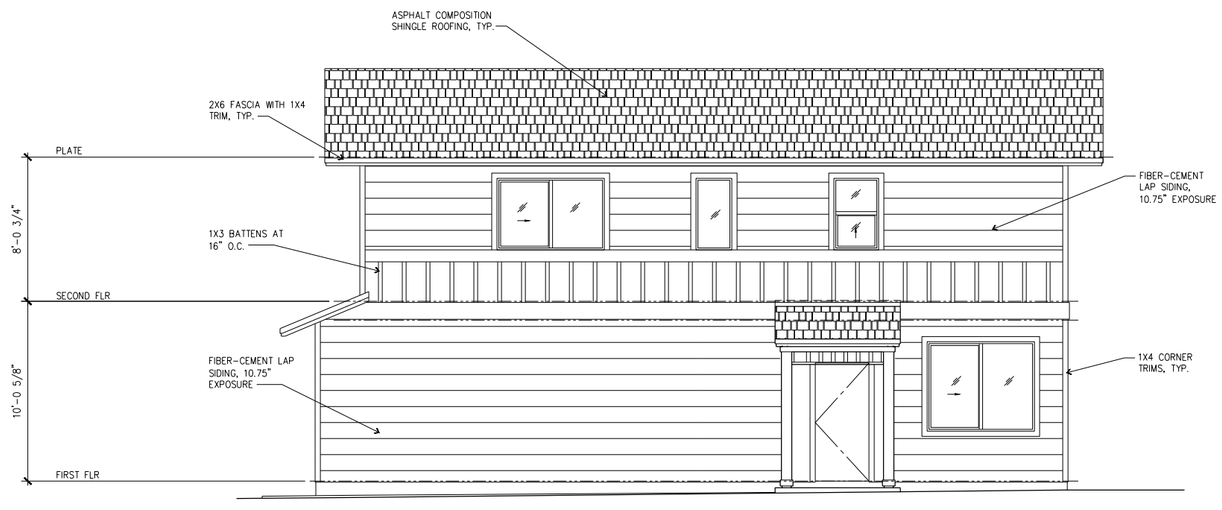

RIGHT SIDE ELEVATION
1/4" = 1'-0"

ROSS A. YAMAMOTO
LICENSED PROFESSIONAL ARCHITECT
No. 6437
HAWAII
U.S.A.
Date of Expiration: 4-30-20

ROSS ARCHITECTS LLC
47-779 KAMEHAMEHA HIGHWAY
KANEOHE, HAWAII 96744
Ph: (808) 521-7311

These plans are copyrighted. Unauthorized copying or use of these plans is a willful infringement of Gentry Homes, Ltd.'s rights under copyright law and may result in liability of up to $150,000.00 and attorney's fees and costs. Insurance is product dis rights.

GENTRY HOMES, LTD.
733 BISHOP STREET, SUITE 1400
PACIFIC GUARDIAN CENTER, MAKAI TOWER
HONOLULU, HAWAII 96813
(808) 599-5558

AREA 32, NORTHPARK • CPR SET
PLAN 3

EXTERIOR ELEVATIONS

REVISIONS		
NO.	DATE	DESCRIPTION

DRAWN BY: RY
DATE: 5/29/20

SHEET NUMBER
CPR 9

9 OF 14 SHEETS

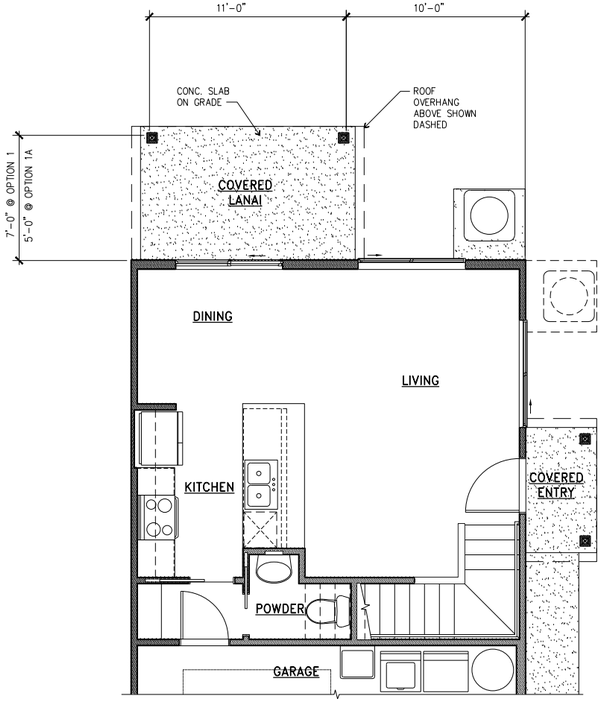

PARTIAL FIRST FLOOR PLAN

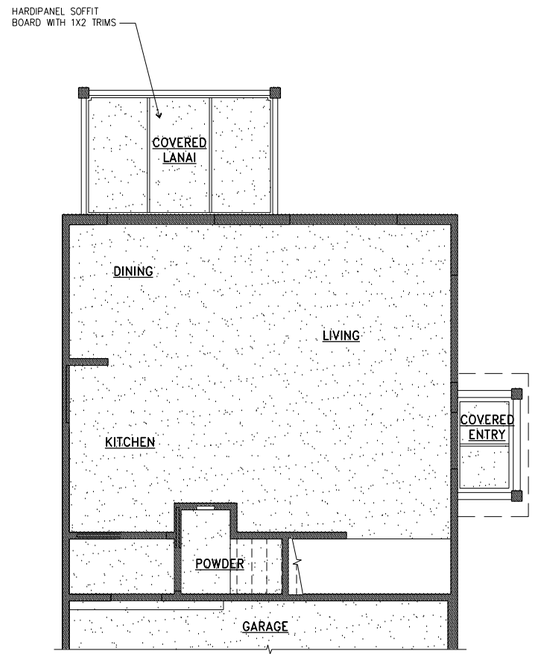

PARTIAL FIRST FLOOR REFLECTED CEILING PLAN

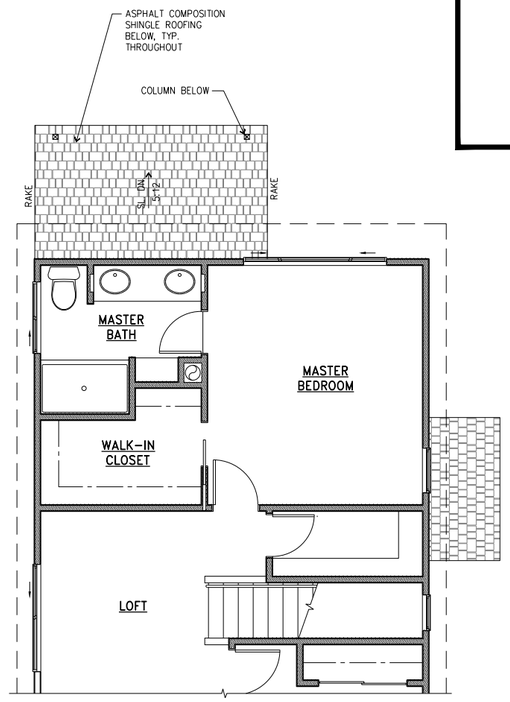

PARTIAL SECOND FLOOR/LOWER ROOF PLAN

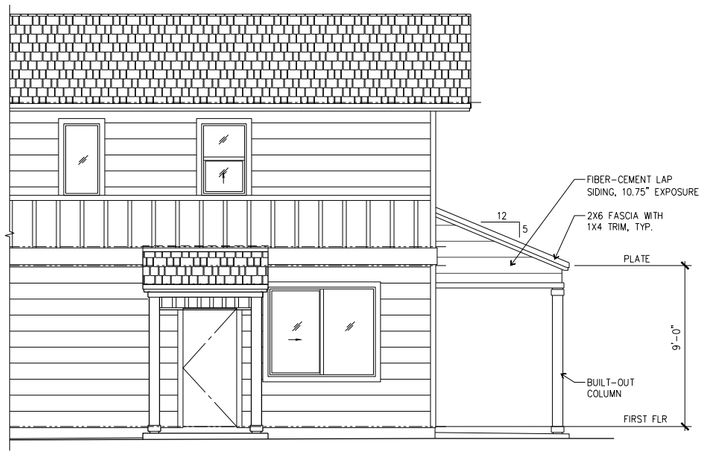

PARTIAL RIGHT SIDE ELEVATION

REAR ELEVATION

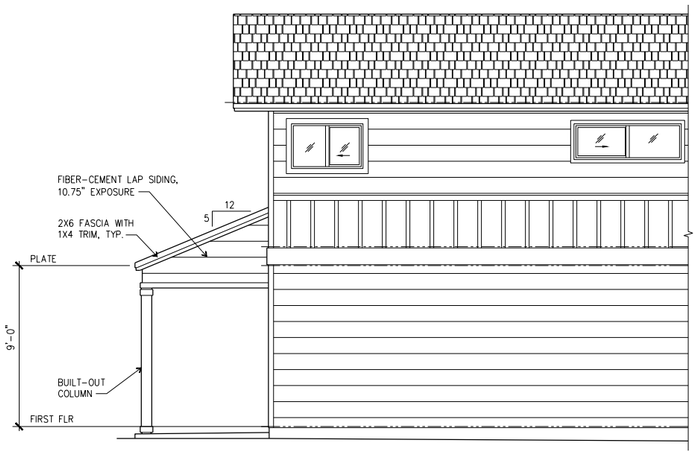

PARTIAL LEFT SIDE ELEVATION

OPTIONS 1 & 1A – COVERED LANAI

1/4" = 1'-0"

ROSS A. YAMAMOTO LICENSED PROFESSIONAL ARCHITECT No. 6437 HAWAII U.S.A.

Date of Expiration: 4-30-20

ROSS ARCHITECTS LLC
47-770 KAMEHAMEHA HIGHWAY, SUITE 214
KANEOHE, HAWAII 96744
Ph: (808) 521-7311

These plans are copyrighted. Unauthorized copying or use of these plans is a willful infringement of Gentry Homes, Ltd.'s rights under copyright law and may result in liability of up to $150,000.00 and attorney's fees and costs. Insurance is product dis rights.

GENTRY HOMES, LTD.

733 BISHOP STREET, SUITE 1400
PACIFIC GUARDIAN CENTER, MAKAI TOWER
HONOLULU, HAWAII 96813
(808) 599-5558

AREA 32, NORTHPARK • CPR SET

PLAN 3

OPTIONS 1 & 1A - COVERED LANAI

REVISIONS

NO.	DATE	DESCRIPTION

DRAWN BY: RY

DATE: 5/29/20

SHEET NUMBER

CPR 10

10 OF 14 SHEETS

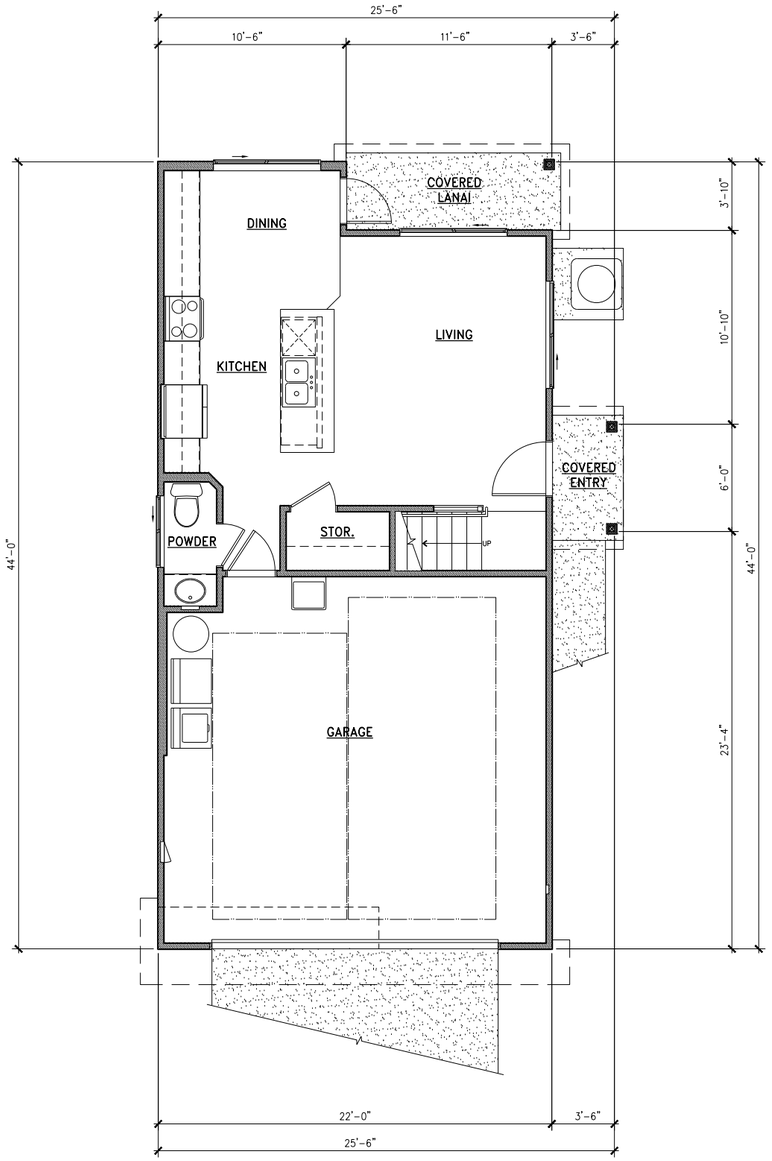

FIRST FLOOR PLAN
1/4" = 1'-0"

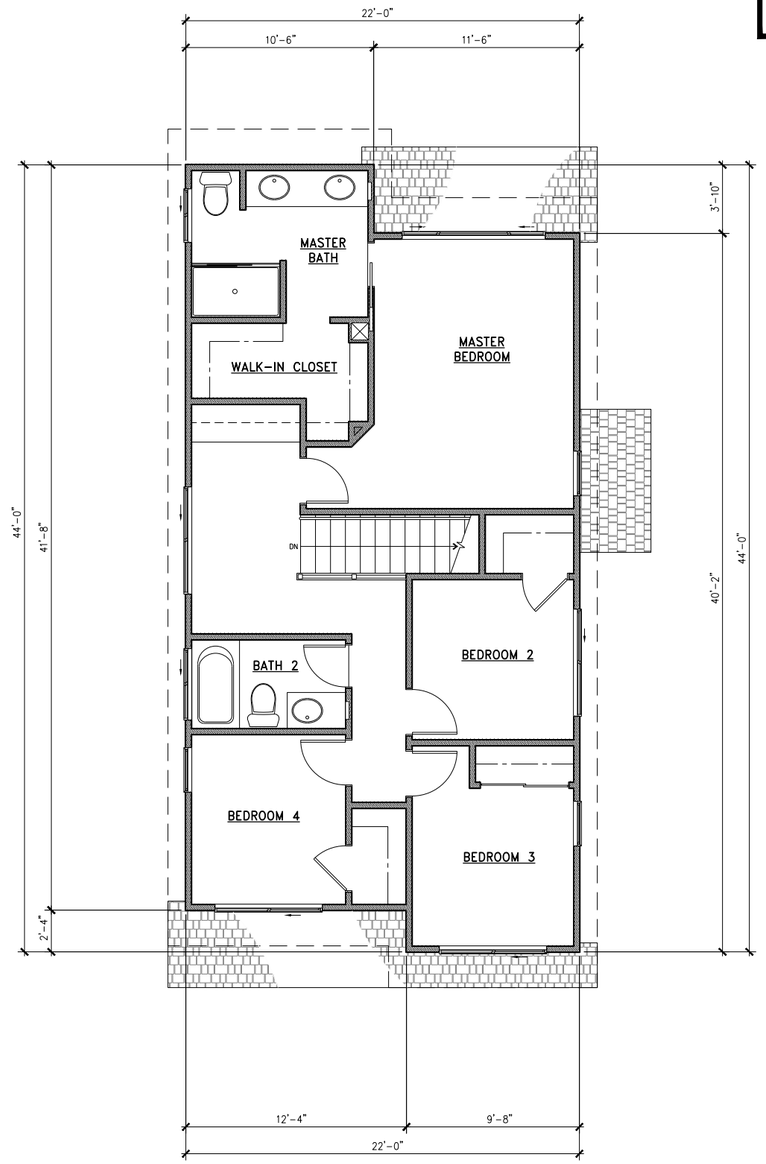

SECOND FLOOR PLAN
1/4" = 1'-0"

ROSS A. YAMAMOTO
LICENSED PROFESSIONAL ARCHITECT
No. 6437
HAWAII U.S.A.
Date of Expiration: 4-30-20

ROSS ARCHITECTS LLC
47-770 KAMEHAMEHA HIGHWAY, SUITE 214
KANEOHE, HAWAII 96744
Ph: (808) 625-7311

These plans are copyrighted. Unauthorized copying or use of these plans is a willful infringement of Gentry Homes, Ltd.'s rights under copyright law and may result in liability of up to $150,000.00 and attorney's fees and costs. Violators to prosecuted to the rights.

GENTRY HOMES, LTD.
733 BISHOP STREET, SUITE 1400
PACIFIC GUARDIAN CENTER, MAKAI TOWER
HONOLULU, HAWAII 96813
(808) 599-5558

AREA 32, NORTHPARK • CPR SET
PLAN 4

FIRST FLOOR PLAN
SECOND FLOOR PLAN

REVISIONS

NO.	DATE	DESCRIPTION

DRAWN BY: RY
DATE: 5/29/20

SHEET NUMBER
CPR 11
11 OF 14 SHEETS

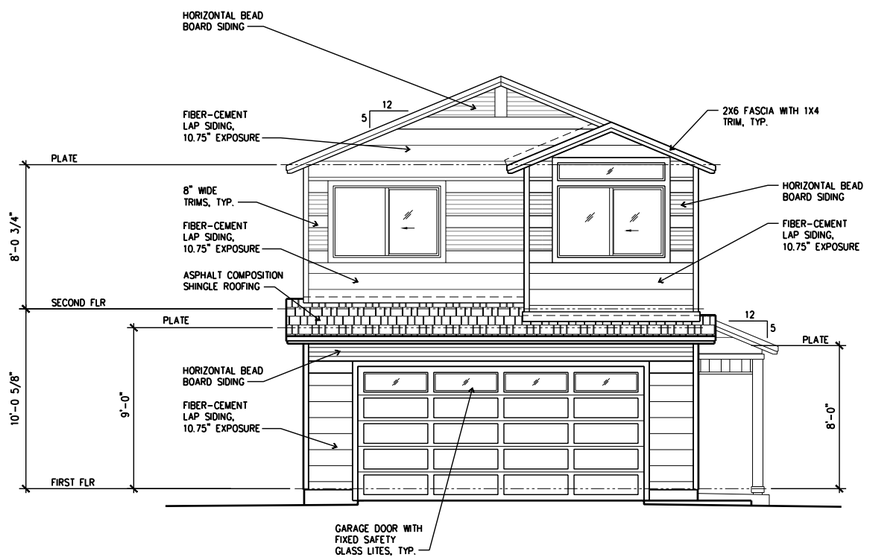

FRONT ELEVATION
1/4" = 1'-0"

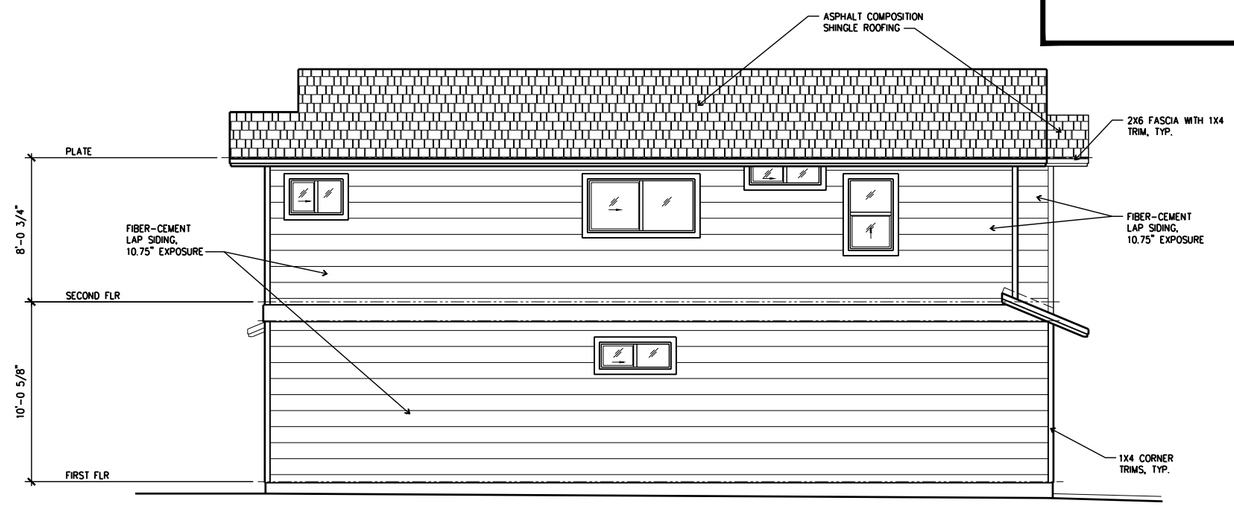

LEFT SIDE ELEVATION
1/4" = 1'-0"

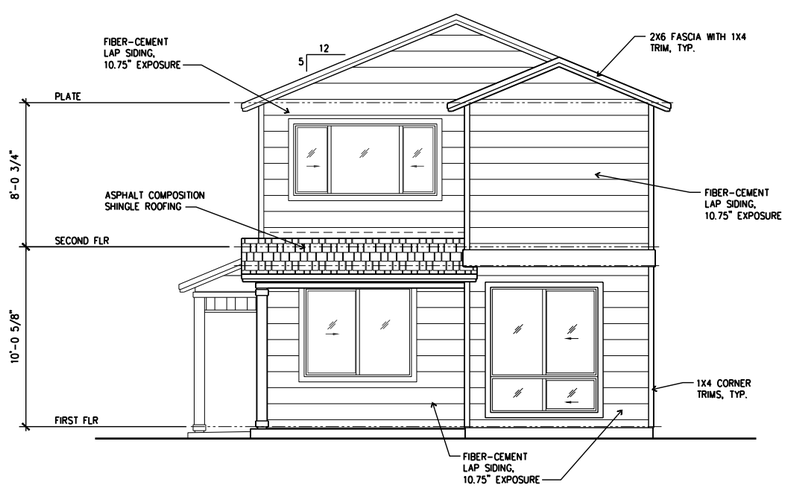

REAR ELEVATION
1/4" = 1'-0"

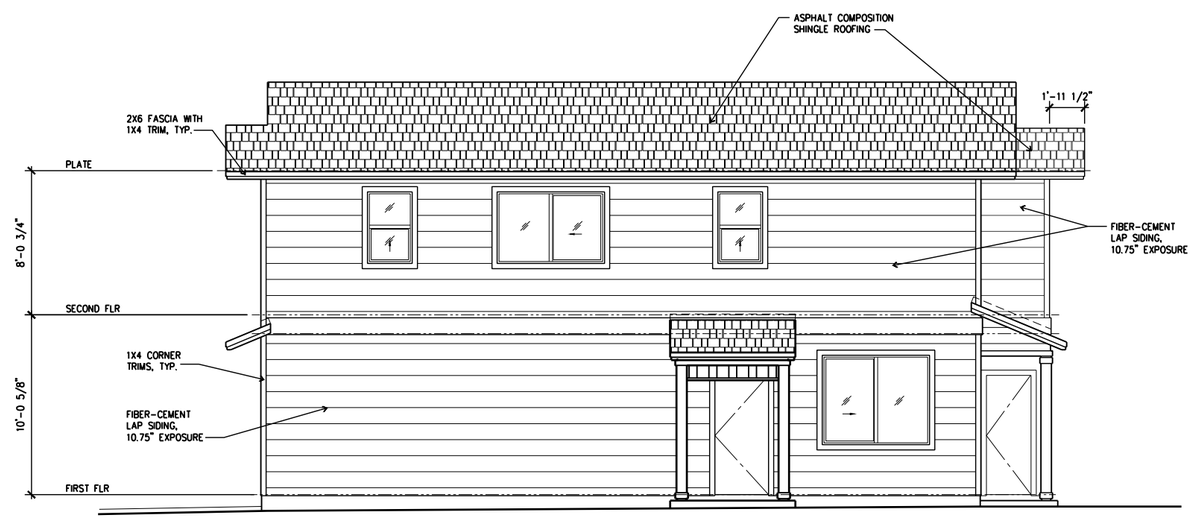

RIGHT SIDE ELEVATION
1/4" = 1'-0"

ROSS A. YAMAMOTO
LICENSED PROFESSIONAL ARCHITECT
No. 6437
HAWAII, U.S.A.
Date of Expiration: 4-30-20

ROSS ARCHITECTS LLC
47-770 KAMEHAMEHA HIGHWAY, SUITE 214
KANEOHE, HAWAII 96744
Ph: (808) 521-7311

These plans are copyrighted. Unauthorized copying or use of these plans is a willful infringement of Gentry Homes, Ltd.'s rights under copyright law and may result in liability in up to $150,000.00 and attorney's fees and costs. Insurance is product dis rights.

GENTRY HOMES, LTD.
733 BISHOP STREET, SUITE 1400
PACIFIC GUARDIAN CENTER, MAKAI TOWER
HONOLULU, HAWAII 96813
(808) 599-5558

AREA 32, NORTHPARK • CPR SET
PLAN 4

EXTERIOR ELEVATIONS

REVISIONS		
NO.	DATE	DESCRIPTION

DRAWN BY: RY
DATE: 5/29/20

SHEET NUMBER
CPR 12

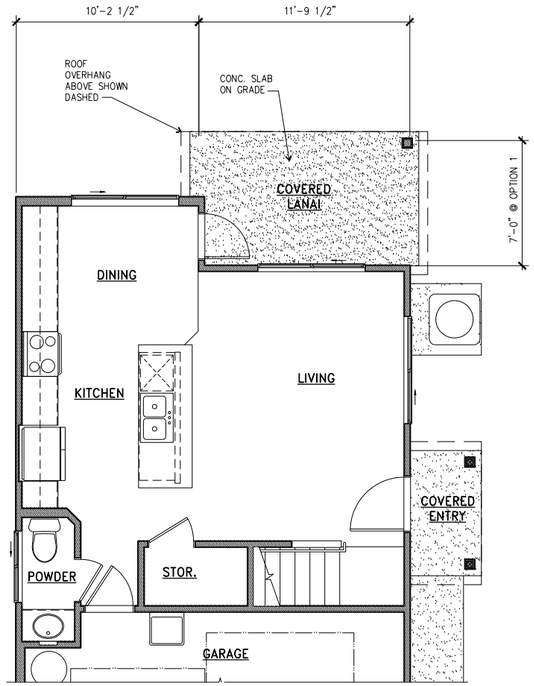

PARTIAL FIRST FLOOR PLAN

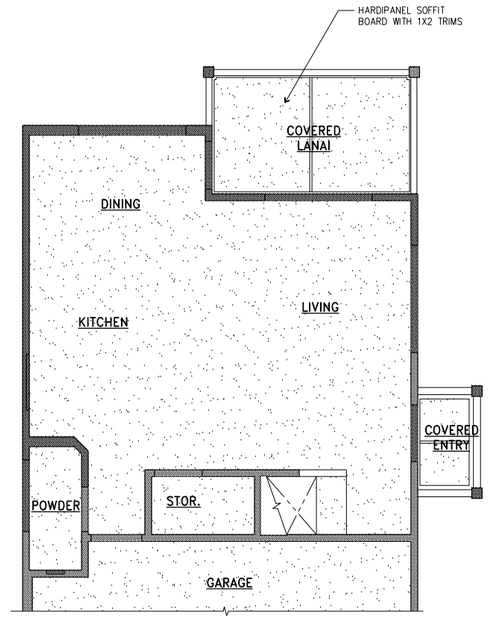

PARTIAL FIRST FLOOR REFLECTED CEILING PLAN

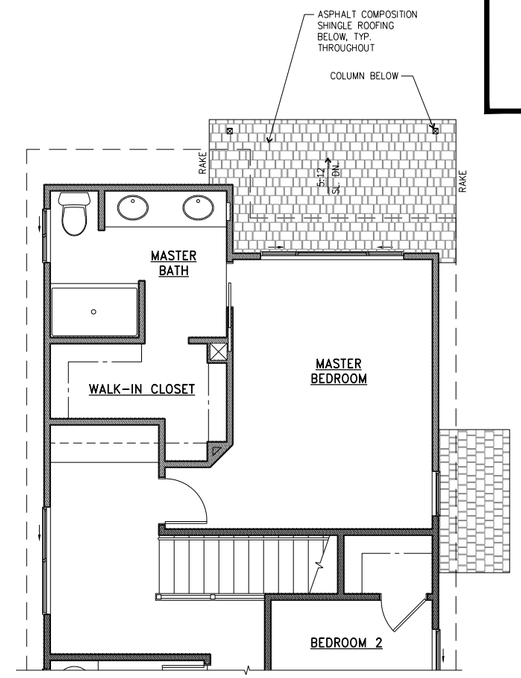

PARTIAL SECOND FLOOR/LOWER ROOF PLAN

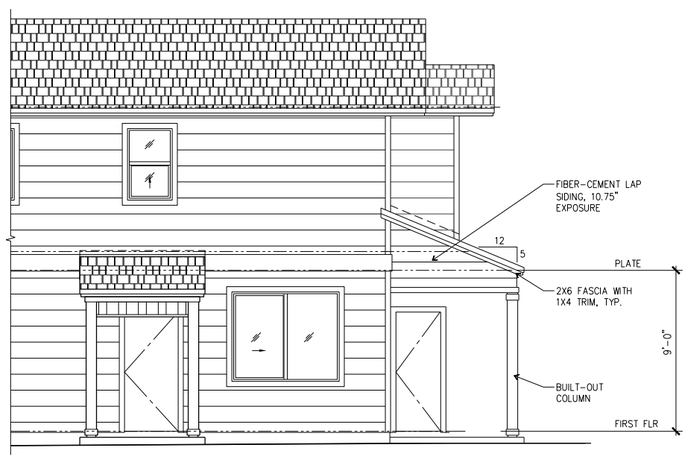

PARTIAL RIGHT SIDE ELEVATION

REAR ELEVATION

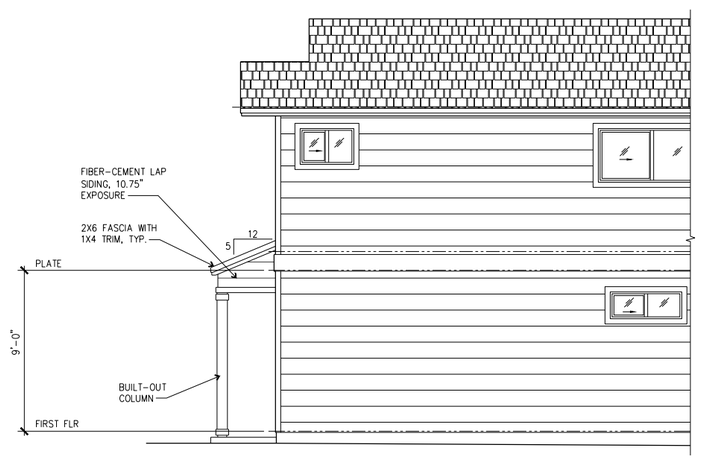

PARTIAL LEFT SIDE ELEVATION

OPTION 1 – COVERED LANAI

1/4" = 1'-0"

ROSS A. YAMAMOTO LICENSED PROFESSIONAL ARCHITECT No. 6437 HAWAII U.S.A.

Date of Expiration: 4-30-20

ROSS ARCHITECTS LLC
47-770 KAMEHAMEHA HIGHWAY, SUITE 214
KANEOHE, HAWAII 96744
Ph: (808) 521-7311

These plans are copyrighted. Unauthorized copying or use of these plans is a willful infringement of Gentry Homes, Ltd.'s rights under copyright law and may result in liability of up to $150,000.00 and attorney's fees and costs. Insurance is product dis-rights.

GENTRY HOMES, LTD.
733 BISHOP STREET, SUITE 1400
PACIFIC GUARDIAN CENTER, MAKAI TOWER
HONOLULU, HAWAII 96813
(808) 599-5558

AREA 32, NORTHPARK • CPR SET
PLAN 4

OPTION 1 - COVERED LANAI

REVISIONS		
NO.	DATE	DESCRIPTION

DRAWN BY: RY

DATE: 5/29/20

SHEET NUMBER

CPR 13

13 OF 14 SHEETS

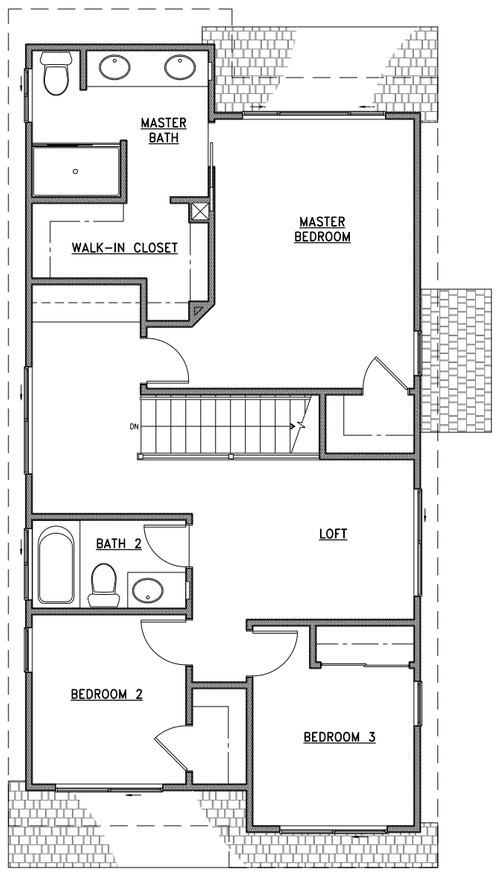

OPTION 2 – LOFT
1/4" = 1'-0"

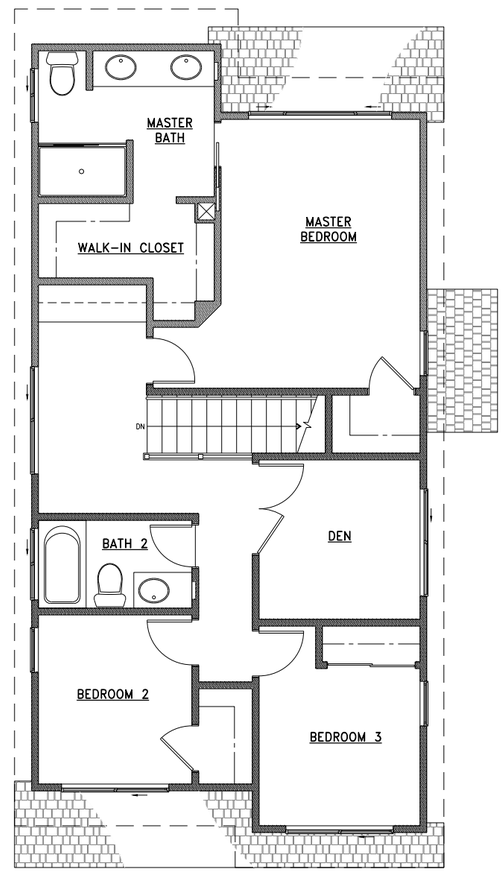

OPTION 3 – DEN
1/4" = 1'-0"

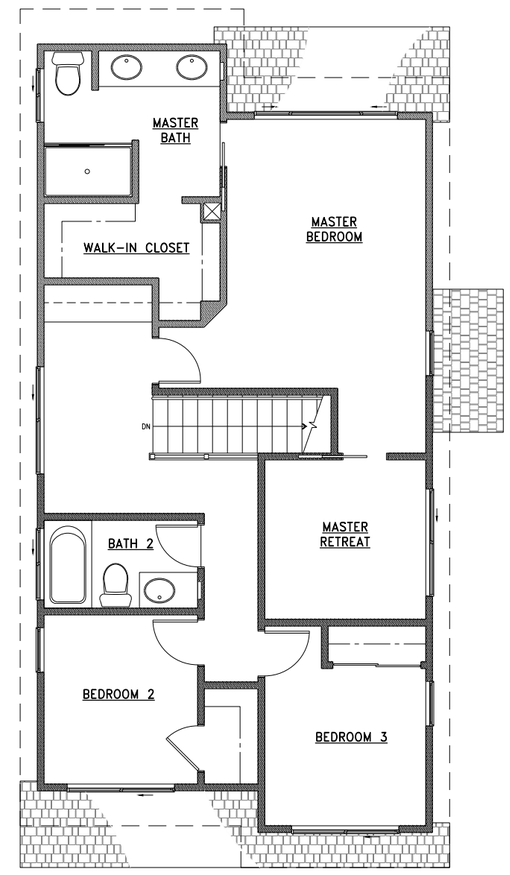

OPTION4 – MASTER RETREAT
1/4" = 1'-0"

ROSS A. YAMAMOTO
LICENSED PROFESSIONAL ARCHITECT
No. 6437
HAWAII U.S.A.

Date of Expiration: 4-30-20

ROSS ARCHITECTS LLC
47-770 KAMEHAMEHA HIGHWAY, SUITE 214
KANEOHE, HAWAII 96744
Ph: (808) 521-7311

These plans are copyrighted. Unauthorized copying or use of these plans is a willful infringement of Gentry Homes, Ltd.'s rights under copyright law and may result in liability of up to $150,000.00 and attorney's fees and costs. Insurance is product dis rights.

GENTRY HOMES, LTD.
733 BISHOP STREET, SUITE 1400
PACIFIC GUARDIAN CENTER, MAKAI TOWER
HONOLULU, HAWAII 96813
(808) 599-5558

AREA 32, NORTHPARK • CPR SET
PLAN 4

OPTION 2 - LOFT
OPTION 3 - DEN
OPTION 4 - MASTER RETREAT

REVISIONS

NO.	DATE	DESCRIPTION

DRAWN BY: RY
DATE: 5/29/20

SHEET NUMBER
CPR 14

14 OF 14 SHEETS

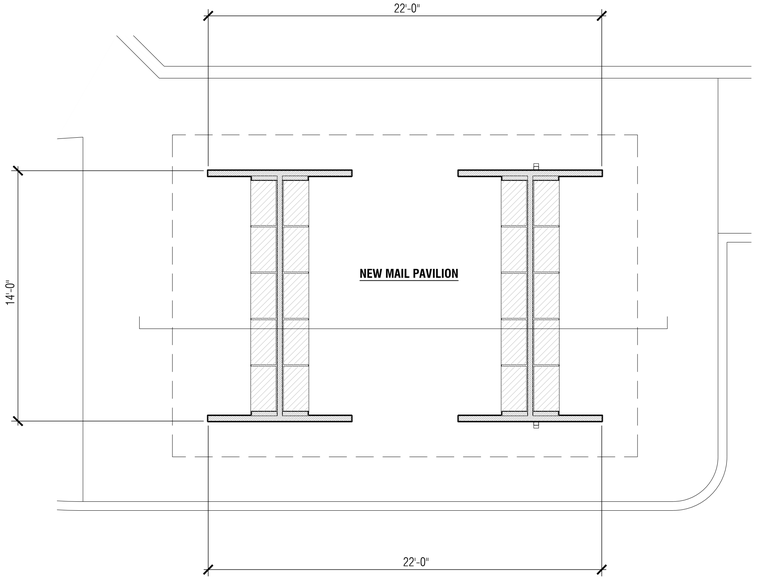

NORTH

FLOOR PLAN

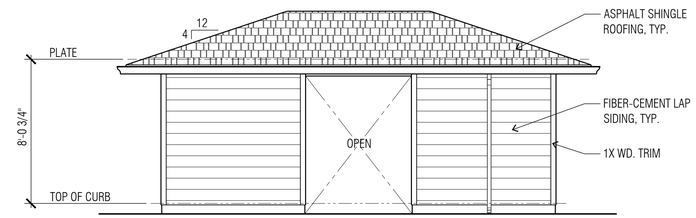

FRONT ELEVATION (REAR SIMILAR)

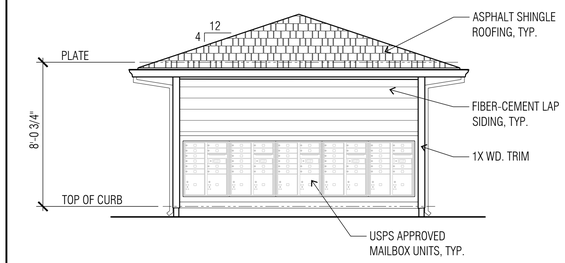

LEFT ELEVATION (RIGHT SIMILAR)

ROSS A. YAMAMOTO
LICENSED PROFESSIONAL ARCHITECT
No. 6437
HAWAII U.S.A.
Date of Expiration: 4-30-22

ROSS ARCHITECTS LLC
47-279 MAJIMALU PLACE
KANEOHE, HAWAII 96744
Ph: (808) 623-231

All work was prepared by me or under my supervision and construction of this project will be under my observation.

GENTRY HOMES, LTD.

733 BISHOP STREET, SUITE 1400
PACIFIC GUARDIAN CENTER, MAKAI TOWER
HONOLULU, HAWAII 96813
(808) 599-5558

These plans are copyrighted. Unauthorized copying or use of these plans is a willful infringement of Gentry Homes, Ltd.'s rights under copyright law and may result in liability of up to $150,000.00 and attorney's fees and costs incurred to protect its rights.

AREA 32, NORTHPARK - CPR SET
MAIL PAVILION

FLOOR PLAN
EXTERIOR ELEVATIONS

REVISIONS

NO.	DATE	DESCRIPTION

DRAWN BY:

DATE: 2/1/22

SHEET NUMBER

1

1 OF 1 SHEETS